

## Civic leader laid to rest

Memorial Service held for Gray

**John D. Montgomery**  
**The Purcell Register**

Lifelong Purcell resident and civic leader Richard Gray was eulogized last Friday in a memorial service at the First Baptist Church.

Gray, who served several terms on the Purcell City Council and served as Mayor, was on the council when Purcell Municipal Hospital was dedicated in 1970.



Richard Gray

Please see **Gray**, back page

## Something for EVERYONE

Standard classes, special events share county fair billing

**Jeanne Grimes**  
**The Purcell Register**

If you go to the McClain County Free Fair next week expecting to see pigs, rabbits, cattle, horses, goats, sheep and assorted chickens and other fowl, you won't be disappointed.

Likewise, expect plenty of educational exhibits, baked goods, flowers, garden produce, hay and

grains.

All these things are the backbone of county fairs everywhere.

It's the special events, though, that breathe a heightened level of anticipation, lending a unique excitement to the county fair experience.

These, friends, the 2021 McClain County Free Fair has in abundance and then

some!

The 2021 edition of the fair officially began on Tuesday with two days devoted to the entering and judging of building exhibits. There was also a horse show on Wednesday.

Now brace yourself for two days of camaraderie-


Please see **Fair**, back page

## Vasquez guilty

Jury options:  
death or life  
without parole

A McClain County jury deliberated four hours Monday

before returning verdicts on four counts – including two for first-degree murder – against Daniel Vasquez. Testimony



Vasquez

Please see **Vasquez**, page 15A



John D. Montgomery • The Purcell Register

## Green thumb

**Jerry Butler** reports his beautiful sweet potato vines require a lot of water. Whatever it takes, the vines look spectacular in front of Butler Antiques.

## Misplaced trust

Construction company hit for \$700K



Linda Elliott



Keith Elliott



Sheila Railback



Tatiana Railback

An office manager/bookkeeper and her alleged cohorts are facing 54 felony counts in McClain County District Court in connection with more than 1,100 fraudulent transactions totaling in excess of \$700,000.

Held on bonds of \$200,000 each after their arrests August 24 are Linda Elliott, 54; Keith Elliott, 53; Sheila Railback, 51, and Tatiana Railback, 38.

The four were arrested by the Oklahoma State Bureau of Investigation which was called in on the case in February 2021 by the McClain County Sheriff's Department.

Linda Elliott began working for Ben Hayes Construction at Washington in November

Please see **Fraud**, back page

## 5 questions with Cindy Stone



Cindy Stone

*Editor's note: Answering The Purcell Register's five questions this week is Purcell Elementary Principal Cindy Stone.*

**Q: How will you remember the pandemic?**

A: I will remember the way we worked together as a community to help students stay in school. It's never fun to get the call that your child has been exposed, but our families have done an amazing job of working together for the greater good and for that I will always be grateful.

We have learned so many things and grown so much as educators, families and students. In-person learning is critical for young learners. Young children learn through play and interaction with their classmates. As we continue to battle through this pandemic, I pray that we continue to work together and never lose sight

Please see **Stone**, back page

## Last hurrah

Labor Day closings on Monday

Students, government workers and many in the private sector will observe what Americans consider summer's last hurrah with a three-day weekend to celebrate Labor Day.

Closed on Monday will be city offices in Purcell, Lexington, Goldsby, Washington and Wayne.

In addition, the McClain County Courthouse will be closed along with federal and state offices.

Please see **Labor Day**, back page

## Mission accomplished

COVID, assassination delayed trip

**Jeanne Grimes**  
**The Purcell Register**

On its surface, the mission trip undertaken by Landmark Church members must have seemed like a project doomed from day one.

In reality, how things finally played out offered ample evidence of God's hand at work.

"Everything that had to work out, it all happened," said Samantha Sikes, one of 18 who made the trip to Costa Rica.

"We didn't know what we were going to do. We were amazed the entire time," she added.

In 2019, 25 church members traveled to South Africa



• Photo provided

## Wall construction

**Clay Milner** frames a new wall in a church basement in Costa Rica during a mission trip taken by 18 members of Landmark Church. **(Related photos inside)**

**The Purcell Register**

**Deadlines**

- **News:** 12 noon, Tuesday
- **Display Ads:** 12 noon, Tuesday
- **Classifieds:** 11 a.m., Tuesday
- **Legal Notices:** 2 p.m., Tuesday


**Contact us**

**405-527-2126**  
purcellregister@gmail.com

**Inside**

**Football and softball**

Take in all the action in Heart of Oklahoma sports.




Sports

**Inside**

**94 games**


See the Purcell-Lindsay football series that dates back to 1911.



Pg. 14B

**Find it...**

Opinion .....	4A
Society .....	6A
Sports .....	1B
Obituaries ....	13A & 14A
Classifieds .....	15B







John Denny Montgomery • The Purcell Register

## Chamber presenters

**The August** Heart of Oklahoma Chamber of Commerce luncheon at the Holiday Inn Express was attended by about 35 people. The event was sponsored by Cody Barton (far left) and Farmers Insurance. The program speakers were representatives from five area schools, including Chris Reynolds (Washington), Kathy Keeler (Lexington), Toby Ringwald (Wayne), Mike Eubank (Mid-America Technology Center) and Sheli McAdoo (Purcell).

# Administrators address chamber

From five schools in the Heart of Oklahoma

**John D. Montgomery**  
**The Purcell Register**

The five Heart of Oklahoma school superintendents were the featured speakers at last Friday's chamber of commerce luncheon at the Holiday Inn Express.

Wayne Superintendent Toby Ringwald led off the speaking telling just over 30 attendees the one positive aspect of the COVID situation is the added federal dollars.

Ringwald said the school has been able to do a \$200,000 remodeling of the cafeteria, got new keyless entry doors on two buildings and were able to put on a new roof to the tune of \$800,000.

Purcell Superintendent Sheli McAdoo said her district is trying to keep normalcy for the students in the school including activities.

She told the gathering the Purcell School District is one to one with respect to students and devices and that they recently added 900 Chromebooks. Teaches all have lap tops, as well.

The biggest news came from Washington and the Mid-America Technology Center.

Washington Superintendent Chris Reynolds announced the district will be attempting to pass a \$24.5 bond in a special election October 12.

Goldsby Mayor Glenn Bergan told **The Purcell Register** some 1,800 new homes will be constructed over the next few years in Goldsby.

That's why Reynolds wants to expand the current campus. "We expect our school to double in enrollment in the next 10 years and we are completely full right now," Reynolds said.

The district, that enrolled 170 new students this summer, will be adding classrooms and remodeling current facilities.

Reynolds said also in the plan is a new Fine Arts Building.

Mid-America Superintendent Mike Eubank said they are in the process of starting construction on a new satellite building on SH 9 in Newcastle's city limits on property they already own.

Eubank said 2021 is the 50th anniversary of MATC.

"In 1971 when it opened

Maysville was larger than Newcastle and had more enrollment," Eubank said. "So our population center has shifted."

Newcastle now has a population of 10,984 and a school enrollment of 2,292. Maysville's population is 1,232 and has a school enrollment of 283.

"At the beginning of this school year we had 570 on our waiting list," Eubank said so the need for additional space is quite obvious.

Proudly, Eubank announced that 83 percent of MATC graduates "go pro".

Lexington Superintendent Chad Hall had a previously scheduled meeting but elementary school principal Kathy Keeler pinch hit for him at the luncheon.

"At Lexington we are full steam ahead," Mrs. Keeler told the chamber members.

Among projects completed recently at Lexington are a complete remodeling of the gym with the addition of air conditioning and the construction of safe rooms.

"They will make the month of May a lot less stressful," she said.

Also at the meeting and introducing herself was the coordinator for the Oklahoma Aeronautics Commission, Paula Kedy.

"People don't know it, but aeronautics is the number two industry in Oklahoma behind oil and gas," Mrs. Kedy said.

7 Day forecast from  @PurcellRegister @OUNewsCrowd						
Thu	Fri	Sat	Sun	Mon	Tue	Wed
95° 72°	96° 71°	95° 71°	93° 69°	98° 73°	100° 75°	89° 63°
Mostly Sunny	Mostly Sunny	Partly Cloudy	Partly Cloudy	Partly Cloudy	Partly Cloudy	Sunny

# Summer keeping its grip

Summer is holding on through the first week of September.

A very consistent stretch of weather is ahead every day for the next week.

Partly cloudy skies will dominate the pattern until the middle of next week. Lows look to remain in the 70's

most mornings, and daytime highs will reach into the mid-to-upper 90's.

Tuesday could see that daytime high poking into 100 for just a bit, but our first fall cold front is slated to make its arrival sometime early-to-mid next week, bringing us a seasonal cool down come Wednesday.

Though no rain chances are present, the chance of summer pop-up showers is always around here in Oklahoma, so a pop-up shower a day or two throughout the week shouldn't come as a surprise.

— Colton Williams

# Broomcorn memories of a sharecropper's son

**(Editor's note: This is the third installment of broomcorn memories)**  
**By Dale Green**

Often this responsibility fell to one of the younger kids. He/she was called the "Waterjack." "Well off" farmers had large insulated water buckets. Other mostly "poor" farmers, "made do" in other ways. We would get gallon jars or jugs, of one kind or another, wrap them in "gunny" sacks (burlap bags), and stitch the burlap tight with bailing wire. The ubiquitous bailing wire was used to fix most anything around the farm.

After filling the jugs with water, the whole thing would be soaked in water and placed in the shade, if possible. It helped to have a little breeze to evaporate the water around the "water jug", and presto--a "poor man's" cool water jug.

Cool might be a little overstatement. That was O.K., be-

cause, if you worked the fields hard, you learned that ice cold water, would not quench your thirst, as fast as room temperature water. Ice cold water would give you stomach cramps. Sometimes, we left water jugs at the end of the row, and other times, we carried them around on the B Farmall tractor.

Keeping your shirt on when working, provided the same evaporation, (cooling, with your sweat), as the burlap bag around the water jug. Some Johnnys would, invariable strive to be "Macho" for the ladies, and cut without a shirt.

There were three levels of "itchy misery" in the broomcorn business. The first was the cutting, although, on balance not bad. The next level, threshing, ramped up the "itchy misery" considerably, considering the seeds were beaten off the head, by the thresher. The dust, and to some extent, the Fuzz, was a choking, itching

"left/right punch."

The third, and last level of "itchy misery" was the baling. It may have not been as hot, but the Fuzz on the dried broomcorn straw was everywhere, when it was taken from the shed. It itched like heck, and filled every corner of your clothing, eyes, nose and lungs. Anyone who worked broomcorn, dreaded the bailing, the most.

The whole thing could be educational, if viewed in the right "light." One learned to pace yourself; you learned what your limits were. You developed stamina, which would, in the coming years prove to be like good muscle memory - without thinking, your body says "can do."


In broomcorn business, the process that required the most "hands," was the actual cutting. Getting it done as quickly as possible, and in the yard was good. The threshing and bailing required less coordination and logistics, and could be done with fewer "hands."

The tradition of feeding the Johnnys (even the girls and women, we called Johnnys) was an old one that could be traced back to, at least the horse and/or mule farming days. The farmer lives closer to Mother Nature than most. People (hands) and animals must eat to work; we never thought about it that way because it was simply second nature - unconscious.


For the sharecropper, and other farmers, food was often the hub around the wheel of social events, pie suppers, churches, and dinner on the ground. Paper sacks of goodies were given to everyone in the community, at Christmas time, in the one, or two room, rural schoolhouses, etc.

There was also the social aspect of the noon meal, in working broomcorn. At our level of farming, the mostly teenage boys and girls and, some adults between jobs, or out of work, would gather around the wraparound porch

See **Broomcorn**, page 7A



**Westbrook Gardens**  
SENIOR LIVING COMMUNITY  
*Purcell's only Assisted Living Center*




**Dr. Bryan Dye**  
*Medical Director since 2010*


On-Site Visits  
Provided Monthly by:


**Dr. Bryan Dye**  
**Dr. Rick Schmidt**  
**Shea Cross, ARNP**


*"Take comfort knowing your care is our priority."*

1215 Westbrook Blvd. • Purcell  
**405-527-1365**  
www.westbrookgardens.com 

Heart of Oklahoma  
**Teacher of the Week**



  
**Samantha Marion**  
Hometown: Oklahoma City, OK  
College: East Central University  
Degrees: B.S. in Early Childhood Education  
Years in Education: 9  
Years taught at Purcell: 5  
Currently Teaching: Special Education  
Family: My husband Scott and I have 3 boys Jayson, Wyatt, and Carter. 2 cats. Jayson and Wyatt go to Purcell Elementary and Carter goes to Busy Bees.  
Favorite Memory from Teaching: My favorite memories are when I have past students come back to visit and I get to see how much they've grown!

SPONSORED BY 

We appreciate your business!

**J&J Cleaners**  
501 S. Green • Purcell  
**405-527-9119**  
FOR YOUR CONVENIENCE WE ARE OPEN  
Mon.-Fri. 7:30 AM to 6 PM  
Saturday 9 AM to 12:30 PM

CUSTOMER APPRECIATION  
**10% OFF**  
Bedsreads & Comforters  
Coupon good on bedsreads & comforters. Coupon must accompany incoming order. Charge customers must bring coupon in with item.  
Expires: September 11, 2021



## NEWS In Brief

### Veteran Meeting

Military veterans in the Washington and Goldsby area are invited to meet at the Washington Senior Center, 219 N. Turner, at 6 p.m. on Monday, September 6.

The primary purpose of the meeting will be the future of American Legion Post 310 which has been located in Washington since 1948, however, all veterans are invited to attend that may have questions or need assistance.

All veterans, to include National Guard and Reserves, that have served one or more days on active duty since Dec. 7, 1941 and those still on active duty are eligible for American Legion membership.

For more information, contact District 5B Commander Dale Haynes at (405) 823-9051 or email okdistrict5b@gmail.com.

### PHS Band Boosters

The Purcell High School Band Boosters Parents

meeting will be held at 7 p.m. Tuesday, September 14, in the commons at PHS.

### PHS Marching Band Perform

The Purcell High School Purcell Pride Marching Band will perform the whole half time show “machine” at 8 p.m. Friday, September 17, at Conger Field.

All band parents, family, friends and the community are invited to attend.

### Crosspointe Care Center

Crosspointe Church, 2601 SE 24th, in Norman has Care Center which includes a food pantry and clothes closet.

The pantry and closet are open the first, second, third and fourth Fridays of each month. Clothes Closet hours are 9-11 a.m. and Food Pantry hours are 9-11:30 a.m.

Proper photo ID, drivers license, passport, is required for head of household. Families will be allowed food and clothing every 60 days if you have a need.

### Save the Date for Free Fair

This year's McClain County

Free Fair will be held September 7-11 in Purcell.

More information can be found on the website at [www.mcclaincountyfair.com](http://www.mcclaincountyfair.com) or follow us on our Facebook page @mcclaincountyfair for updates and information.

Fair books can be found at the OSU Extension Office, at Pioneer Library in McClain County or downloaded online.

### Museum News

At this time, the McClain County Museum and Historical Society board members have decided that due to COVID-19, volunteer applications and museum tours will resume at a later date.

### Labor Day

### Gospel Singing

A Labor Day Gospel Singing will be held beginning at 6 p.m. Saturday, September 4, at the Henryetta First Baptist Church, 420 W. Trudgeon St.

Featured singers include Westward Road, The Williams, Chris Hester, Southern, SONlight and Dale Rochell.

Admission is free.

For more information call 800-557-8815 or visit [thegospelstation.com](http://thegospelstation.com).



• Photo provided

### Demolition expertise

**Gavin Johnson**, foreground, joined Landmark Church's mission team to San Jose, Costa Rica. Johnson is a freshman at Purcell High School.



Dalton Holder and Hailey Carpenter

## Purcell High School Students of the Month

Dalton Holder and Hailey Carpenter have been named August Students of the Month at Purcell High School.

Dalton Holder is the son of Kathy Holder and Shannon Holder. He is involved in Academic Team, Student Council, Band and National Honor Society.

His honors include Band Leadership Team, Academic Team Captain, Senior Class President, Executive Council Member, Principal's Advisory Committee, RYLA 2021 attendee and LEAD President.

Dalton's favorite class is band.

After graduation he plans to attend the University of Oklahoma and major in Political Science with the goal of going to graduate school and teaching the subject at the college level.

Hailey Carpenter is the daughter of Todd and Alyssa Carpenter. She is involved in Student Council, National Honor Society, Drumline and Academic Team.

Her honors include the Senior Class Vice President, Executive Council Member, Band Leadership Team, Youth Leadership Oklahoma Class 21 Member.

Hailey's favorite class is band.

After graduation she plans to attend the University of Oklahoma and major in pre-med biology, attend medical school and specialize in cardiology.

## Vaccine booster not for everyone yet

### Third dose not seen for all at present

The Delta variant of the COVID-19 virus continues to drive an unrelenting wave of new infections and record-setting hospital admissions across Oklahoma.

The push for vaccination continues, with anti-vax skeptics pushing back with pseudoscience posts gleaned from social media.

If that wasn't confusing enough, now the talk is about booster shots for those who received two doses of the Moderna or Pfizer vaccines.

But according to the McClain County Health Department, it's not that complicated.

Yes, a third dose of the vaccines is available. Just not for

everyone.

The booster shots are for persons age 12 and older diagnosed with “conditions that would consider them to be moderately or severely immunocompromised.”

This includes individuals who have:

- Been receiving active cancer treatment for tumors or cancers of the blood;
- Received an organ transplant and are taking medicine to suppress the immune system;
- Received a stem cell transplant within the last two years or who are taking medicine to suppress the immune system;
- Moderate or severe primary immunodeficiency (such as

DiGeorge syndrome, Wiskott-Aldrich syndrome);

• Advanced or untreated HIV infection; or

• Received active treatment with high-dose corticosteroids or other drugs that may suppress the body's immune response.

If you have questions, the health department advises talking with your healthcare provider about your medi-

cal condition(s) and whether getting an additional dose is appropriate for you.

It's important to note that Moderna and Pfizer are the only vaccines eligible for the administration of a third dose at this time.

According to the FDA, an additional dose is not currently recommended for individuals who received the Janssen (J&J) vaccine.

## Tribes pivot to booster vaccines

**NancyMarieSpears**  
**Gaylord News**

Armed with the news that booster shot guidelines are on the horizon, tribal nations in Oklahoma continue their fight against COVID-19 in a state with a low vaccination rate as another surge pushes health care systems to their limits.

“The local Native community is probably vaccinated at a higher rate than their non-Native neighbors, just because we, Indian healthcare in general, have made it extraordinarily easy for them to get vaccinated,” said John Bearden, the Wyandotte Nation's Bearskin Health and Wellness Center's clinic compliance officer.

“No portal to have to sign

in to make an appointment somewhere. We've been available as a walk-in vaccination clinic since very early on, and continue to do so.”

Bearden said the tribe will continue to provide vaccinations to non-tribal citizens as well.

“Our stance has been and will continue to be that the COVID

Please see **Shots**, page 15A



**FUN FOR ALL AGES**  
STARTS FRIDAY **PG-13**  
MARVEL STUDIOS  
**SHANG-CHI**  
THE LEGEND OF THE TEN RINGS  
STARTS FRIDAY **PG-13**  
**RESPECT**  
Open Every Night  
7:30 EVENINGS  
2 PM SAT & SUN MATINEES  
ANNOUNCEMENT:  
(405) 238-6358 / 238-7002  
PAULS VALLEY  
Across from Train Depot  
**ROYAL THEATRE**

**FAMILY GENERATIONS COMMUNITY SERVICE TRUST**  
**NEW...**  
*And yet, what you have always known!*  
*Wilson-Little*  
**FUNERAL HOMES**  
Family Owned Since 1897  
Purcell (405) 527-6543 • Newcastle (405) 387-2243

**BINGO**  
**MONTH OF SEPTEMBER**  
**ULTIMATE JACKPOT PRIZE**  
**FOR EVERY REFERRAL SIGNED LEASE GET FREE MONTHS RENT**  
**FUN, GAMES, AND MORE PRIZES!**  
**SEPTEMBER 1, 15, 29**  
**4PM-7PM**  
**Village GREEN**  
410 MAYA COURT  
PURCELL, OK 73080  
405-442-0118

Visit us at:

**purcellregister.com**

**HALE'S OVERHEAD DOORS**  
SINCE 1984  
**527-3232**  
RESIDENTIAL & COMMERCIAL  
SALES • SERVICE • REPAIR  
• Garage Doors Replaced • Garage Door Openers  
• Broken Springs • Service On All Makes & Models  
**Purcell's Oldest and Only Hometown Garage Door Company**



## Reaching Your Lawmakers

**Senator  
Jessica Garvin (R-43)**  
State Capitol, Suite 529-A  
2300 N. Lincoln Blvd.  
Oklahoma City, OK 73105  
(405) 521-5522

**Senator  
Mary Boren (D-16)**  
State Capitol, Room 514.1  
2300 N. Lincoln Blvd.  
Oklahoma City, OK 73105  
(405) 521-5553

**Senator  
Rob Standridge (R-15)**  
State Capitol, Room 429  
2300 N. Lincoln Blvd.  
Oklahoma City, OK 73105  
(405) 521-5535

**Representative  
Jacob Rosencrants (D-46)**  
State Capitol, Room 509  
2300 N. Lincoln Blvd.  
Oklahoma City, OK 73105  
(405) 557-7329

**Representative  
Sherrie Conley (R-20)**  
State Capitol, Room 303-B  
2300 N. Lincoln Blvd.  
Oklahoma City, OK 73105  
(405) 557-7308

**Representative  
Cynthia Roe (R-42)**  
State Capitol, Room 338  
2300 N. Lincoln Blvd.  
Oklahoma City, OK 73105  
(405) 557-7365

**Representative  
Merleyn Bell (D-45)**  
State Capitol, Room 539-B  
2300 N. Lincoln Blvd.  
Oklahoma City, OK 73105  
(405) 557-7386

Read us on the web at  
**www.purcellregister.com**



# Opinion

## Washington’s bold school plan

Washington’s Board of Education and Superintendent Chris Reynolds are seeking support from their school patrons for an important school bond election coming in October.

Among projects included in the proposed \$24.5 million include a multi-purpose room, a fine arts building, additional elementary classrooms and an elementary multi-purpose building, elementary media center, updated playground equipment, remodeling of existing classrooms, a new band room, new LED lighting at the football field, new football seating and field and new uniforms and equipment.

Reynolds reports Washington students and staff are currently out of space.

The bond will focus on newly

### Editor’s Notebook



constructed elementary and secondary classroom spaces.

With an estimated 1,600 new homes to be constructed in the Goldsby area in coming months and years, Reynolds predicts the Washington School System’s enrollment will double over time.

In fact, they added 137 new

students just this past summer district-wide.

Growth is coming and Washington School officials are making plans to accommodate the influx of students and staff with this bold new plan.

The band room will be acoustically-designed and have an ensemble room and private practice rooms.

The room will have a direct connection to the football field and house new locker rooms and officials dressing rooms, a new concession stand and new and expanded public restroom facilities.

Also included in the plan is a covered drop-off and pick-up area for the full length of the elementary building.

The time is now for Washington to begin building for the future and future growth.

## Hello from District 43

• Senator Jessica Garvin •



## Update from the Capitol

Each year on August 26th, America celebrates “Women’s Equality Day” in remembrance of the adoption of the 19th Amendment to the U.S. Constitution, prohibiting the states and federal government from denying the right to vote based on gender.

Admittedly, I didn’t know this holiday existed until recently, and I’d venture to bet that I’m not the only one who didn’t know about this annual celebration. However, the past two years, I’ve made a point to discuss the day with my kids and pray they understand the significance someday.

Last week, I had the opportunity to speak on a legislative panel hosted by Congresswoman Stephanie Bice and the POWHER PAC, a women’s Political Action Committee established in 2021 whose focus is on inspiring conservative, Republican women to run for

office in Oklahoma.

Their mission is important to me, and it was truly humbling to be the first female Oklahoma state senator endorsed by their board, and an honor to have had the opportunity to share my story and how God has worked in my life over the past two and a half years.

While knocking doors, both men and women would ask me questions like, “Who will take care of your kids if you get elected?” and “What kind of mother would do that to their children?” Many times, this question was asked of me by Republican women over the age of 65.

Because Oklahoma is such a biblically focused state, I think we’re raised understanding that a woman is meant to be a help-mate to a man. Unfortunately, that oftentimes drives the narrative that a woman’s place is at home, cooking, cleaning,

and raising children, and not out trying to change the world.

I remember going home many times feeling defeated after receiving those questions and crawling into bed wondering if I should regret the decision my family had made. But each time, I remember Stephen telling me to stop trying to talk myself out of what I felt God had called me to do and reminding me that we’d figure it out when the time comes.

And just to reassure you, if you were one of those who asked, we have figured it out. We have a lot of help from family and friends, I come home from session as often as possible, and my sweet husband has learned how to braid the girls’ hair.

Our kids don’t ever starve, and they still participate in

Please see **Garvin**, page 5A

## NEWS FROM CAPITOL HILL

### Out-of-touch priorities

#### Congressman Tom Cole

Last week, Speaker Nancy Pelosi called members of the U.S. House of Representatives back from their August district work for an emergency session.

However, instead of considering truly pressing matters affecting the safety and security of our nation and allies, she focused debate and votes on ensuring passage of a “budget” in order to usher in \$3.5 trillion in new spending on socialist-style policies and programs through the reconciliation process.

Considering that the budget originated in the Senate and was shepherded by socialist Senator Bernie Sanders, who chairs the Senate Budget Committee, this should not come as a surprise.

In addition to opening the door to trillions in socialist and unsustainable spending, the “Bernie Budget” recommends eliminating tax cuts benefiting middle class Americans and instead greenlights higher taxes for families and small businesses.

In fact, the U.S. Chamber of Commerce reported that

this plan would raise taxes by 33 percent for 1.4 million small businesses. It would also eliminate the small business deduction, which was used by more than 21 million small businesses to invest, hire new workers and increase employee benefits.

For years, high taxes like those outlined in the so-called budget have forced businesses to set up shop overseas and rewarded countries like Communist China.

However, thanks to the Tax Cuts and Jobs Act, businesses were able to stay in America and create more jobs for our own citizens.

Indeed, the out-of-touch priorities put forward in the Democrats’ budget threaten to reverse the progress made prior to the coronavirus pandemic in growing our economy, encouraging small businesses to expand and hire and creating more job opportunities for Americans.

American farms and ranches, like the thousands located in the Fourth District of Oklahoma, would also be targeted if Demo-

crats eliminate “stepped-up basis” as the budget suggests.

This current policy allows family businesses, including farms and ranches, to be passed down from one generation to the next without being forced to sell off assets in order to pay off a massive capital gains tax, which Democrats have also proposed to double.

According to an economic analysis by the Family Business Estate Tax Coalition, this would destroy family farms, ranches and businesses and eliminate nearly 1 million jobs over the next 12 years.

While the Bernie Budget would take hard-earned money and generational businesses away from American taxpayers, it would elevate and advance Green New Deal-like and socialist programs, including amnesty for illegal immigrants, expansion of government-controlled health care and Medicare, bail outs for poorly run Democratic states and many other “freebies.”

Please see **Cole**, page 5A

## Letters to the Editor Policy

All letters to the editor must include the signature of the author and all those listed as signees. All letters must include the name, address and a daytime phone number for verification purposes. Addresses and phone numbers will not be published.

**The Purcell Register** does not print anonymous letters to the editor. Only two letters per month will be printed from the same author. Letters should be kept to a maximum of one (1) single spaced typed letter-sized page.

**The Purcell Register** reserves the right to edit any and all letters.

Letters to the editor during any campaign cycle which seek to endorse a candidate or discredit another will not be published during the campaign cycle. Letters to the editor published in **The Purcell Register** do not necessarily reflect the opinion of the newspaper.

## Your Views

### Spotty delivery

**Dear Sir:**

My husband loves to get your newspaper to keep up with his hometown events, but we have a problem receiving the whole newspaper. Sometimes we only get 1 of the 3 sections and sometimes we don’t get it at all.

Is there anything you can do about that? He likes to get a paper copy of the newspaper.

Thanks,

**Patricia Vickers  
Slidell, Louisiana**

## Donation time

**Dear Business Owner:**

The time has come again for our volunteer department to ask for your help.

For the past 31 years our department has held Christmas for the Kids. This is a time where area children get to come see Santa ride around town on a fire truck and then go back to the station for the chance to warm up with a cup of hot chocolate and a doughnut, sit on Santa’s lap and tell him about what they would like for Christmas.

The children get to go home that day with a special sack full of goodies and a picture of them with Santa Claus. This is a tradition that the kids look forward to every year.

This year’s event will be December 11. We are asking for any donations you can give that will help meet the needs of about 300 children. The department can use any monetary donations, candy, fruit, toys, etc.

Donations and fund-raisers strictly run this event. Therefore, any assistance is deeply appreciated. Please make checks payable to Fire-Rescue V14.

If you have any questions, feel free to contact Sarah Kennedy at (405) 570-2478, or Jared Reaves at (405) 640-7110.

**Sincerely Yours,  
Sarah Kennedy, Asst. Chief  
Volunteer Firefighter No. 301**

## Whoa Nellie

**Dear Editor:**

As students file back into post Corona classrooms, they, along with their teachers and administrators, are faced with new overhangs in the framework of their educational scaffolding.

In particular, two hot button issues have boiled over during the students’ at home “zoom year,” away from their respective campuses.

These two electrifying issues up for public scrutiny are:

In with the Critical Race theory and, Out with Zero Tolerance. Both incendiary issues are clearly outside the fringes of old-school academia and, as such, are deserving of serious evaluation. With critical race theory still yet waffling in an uncertain stage of nascence, problem solvers, are certain to triage zero tolerance to the front burner.

For educators the perplexing tolerance question looms ominously. What should we tolerate and what should we not tolerate?

“Why on earth would anyone want to bring up their child with the notion that non-compliance with rules (the law) should come down to nothing more than “a wink of the eye,” type tolerance.

Kicking the consequences for students down the road into adulthood, can only magnify the harm inflicted by zero tolerance.

We must ask ourselves just what degree of tolerance are we willing to sign off on when our most treasured assets are at stake.

“Whatever you can tolerate, you do not need to educate.”

As a now retired teacher, I am a compulsive/addictive, hard core aficionado of our public education system.

In retirement, I still can’t let go. I’m like an alcoholic who seems perfectly capable of abstaining, but, one shot, and I am right back off the wagon.

But I just can’t help myself. Suddenly, I’m a simile of that fabulously entertaining country comic, Ron White, who when he was busted back in New York for his excessive good timing rowdiness said: “I knew I had the right to remain silent. I just didn’t have the ability.”

Public education has been my fountain of hope, a dream weaver and at times, my family. I even liked the old-fashioned school lunches, cooked to my idea of perfection, right in the campus kitchen.

And, as a matter of zero tolerance, back then, at good old

Please see **O’Bryant**, page 5A



# Helping small business advertising

## Would be a boost to local economies

**By Brett Wesner**  
**Chair of the National**  
**Newspaper Association**

A little-noticed initiative by Sen. Maria Cantwell, D-Washington, and six other senators would boost local jobs, accelerate sales and improve economies. The Local Journalism Sustainability Act, S. 2434, is designed to help local news media support their newsgathering missions.

One provision goes far beyond offering aid to community newspapers, local news websites and other news-gatherers. It would help small businesses to dig out of the economic doldrums by supporting their advertising costs in local news outlets, which in turn will help publishers and broadcasters to hire journalists.

This provision would permit small businesses to claim a tax credit for a portion of their advertising purchases up to \$5,000 a year. Credits would remain, but in declining amounts, for five years.

The legislation, originally introduced in similar form by Reps. Ann Kirkpatrick, D-

Arizona, and Dan Newhouse, R-Washington, would also help subscribers by providing them with a refundable tax credit up to \$250 a year. It provides financial support for hiring as well, assisting news organizations with journalists' salaries.

It is the advertising tax credit that is the unsung hero of this legislation. Like a pebble tossed into the pond of local economies, it will show the ripple effect of benefits in local jobs, enhanced spending, revenues to run local governments and a boost to get American small businesses back in the game after a very tough couple of years.

Every dollar of advertising spending generates \$8.77 in sales, according to a 2010 study by IHS Global Insight, a firm that periodically measures advertising's impact on economies. Advertising is directly responsible for about 20 percent of the American economy by directly generating jobs in media sales, creation of materials and collateral work but it does far more by juicing activity in other businesses.

No surprise to anyone on Main Street: after the 2008 recession small businesses cut way back on their advertising campaigns, dropping from their normal 3-5 percent annual increases to a stunning 6 percent cut in 2009. It is too soon to know what the COVID-19 pandemic has done to this spending, but it would be no great revelation to learn that the cuts equaled or exceeded those following the Great Recession. Expense cuts are what businesses do to stay afloat.

But when they are ready to climb back into the cockpit for a new takeoff, the spending needs to accelerate rapidly. Cash-strapped businesses may be in no position to fuel their journey though. That is why a little boost in the form of the Cantwell tax credit would be so timely. If the economy behaves as it usually does after economic retraction, the new spending will generate more sales and the public coffers will refill. The bill's benefits end after five years but the growth it generates will pay off for decades.

es. American young people will be buried by college debt.

Further, reports indicate that we have handed over to the Taliban approximately 22,000 Humvees, 8000 large trucks, 42,000 pick-up trucks, 358,000 assault rifles, 64,000 machine guns and 126,000 pistols, plus 155 mine-proof vehicles.

We have equipped them with billions of dollars of high-priced items that we will pay on forever. They will use American equipment to dominate a defenseless nation of people that will now be left behind to try to survive a revitalized Taliban.

We may be finally leaving Afghanistan, but Afghanistan, for our generation, will never go away.

Contact him at GMollette@aol.com. Learn more at www.glenmmollette.com. Like his facebook page at www.facebook.com/glenmmollette.

Dr. Mollette is a graduate of numerous schools including Georgetown College, Southern and Lexington Seminaries in Kentucky. He is the author of 12 books including *Uncommon Sense*.

# Afghanistan will never go away

**By Dr. Glenn Mollette**

Afghanistan is an unending nightmare that will never go away.

We got Osama Bin Laden. We wanted to avenge the heinous deaths of September 11, 2001. We were all mad and we are still angry about what evil people did on that day. We will never forget. We could have covertly taken out Bin Laden and many more terrorists without all that our political leaders have done over the last 20 years.

Thousands of parents lost their children in Afghanistan. Thousands of spouses lost husbands and wives. Children lost their parents. These precious Americans will suffer the rest of their lives over the loss of their loved ones.

The long Afghanistan war broke the hearts of Americans as 6,294 Military and American contractors have been killed. Sixty-six thousand Afghan national military and police have been killed.

Over 47,000 Afghan civilians killed. Aid workers killed. Journalists killed. The Afghanistan and Iraq war has cost Americans \$2 trillion. Financially

it will never be over for most living Americans.

There are reports that the United States has committed to pay \$2 trillion more in health care, disability, burial and other costs for roughly 4 million Afghanistan and Iraq Veterans.

America has a tough job caring for our own Veterans. For years we did a very poor job of providing good care for Veterans with physical and mental needs. The estimated interest costs of these wars by 2050 is \$6.5 trillion.

There will never be an end to our 20-year nightmare war in Afghanistan. Families will suffer every day from the grief of the loss of loved ones who sacrificed their lives. Every year we all will pay on the trillions of dollars in debt created by the war.

For the rest of most American's lives, we will pay on the trillions of dollars of money that we have committed to care for Afghanistan and Iraq Veterans. As we pay these huge obligations, Americans will struggle to pay for health care.

Senior adults will be given minimal cost of living increas-

# Unplugging with community programs

**By Dusty Ricks,**  
**Manager/CEO**  
**Rural Electric Cooperative**

Most adults have a vague memory of a time when "checking for messages" meant listening to an answering machine. We carried on our days without relying on cell phones and managed just fine.

But today, we are more connected than ever through our smart phones and other devices.

Our phones are so much more now - from cameras to calendars to social media connections - and truly disconnecting from them can be tough.

But it is even harder to our kids to unplug because they only know life with these tiny screens. It is difficult for them to imagine life without computers, gaming devices, tablets or cell phones.

But there is great value in unplugging for children and adults, even if it is for just a short period of time.

For kids, time away from the screen to be outside with other children allows them to connect with nature and others in a way virtual experience simply does

not allow. They are able to experience life in the moment and allow their creativity and energy to break free.

Fortunately, we have access to great community programs and organizations providing children with a safe place to play, learn and grow, while cultivating new skills and interests.

These types of clubs and programs offer kids an opportunity to explore activities and interests outside of school academics. Children can investigate areas they might not otherwise have access to and discover new interests and passions.

They often learn new skills and strengthen existing ones. It is no secret the broader the range of experiences and activities children are exposed to, the more likely they are to find their own path and possibly a career.

Community programs also foster important leadership development and public speaking skills. Through guided and in formal play and activities, children learn problem-solving and interpersonal skills enabling them to resolve conflicts peacefully and improve interpersonal relationships.

Adults can also find meaningful opportunities to spend time with the kids when we all unplug. From board games to craft projects to playing in the park, there are many ways we can unplug for some family fun.

While you and your children are disconnecting, take a moment to identify potential energy savings.

Unplug electronics not in use to avoid "vampire" energy loss. This is the energy drained from technology and electronics even when they are not in use.

For example, although it is turned off, your television is waiting to receive a signal from the remote and your DVR is waiting to record the next show or perform an update.

Let us encourage children to step away from the screens and join in.

To play and be part of an organization helps them connect by finding meaningful interactions and exploring new activities and interests.

When you do plug back in, REC is here to help you save money and energy by connecting you with our energy saving programs and services.

From page 4A

## O'Bryant:

Washington High, (long live the esprit of the Washington Warriors) the threat of corporal punishment was always on full display. And, while it has no place in 21st century civility, nevertheless, today, I am a better man because of it.

I think of those dedicated teachers and principals who cared enough for me to insure my best behavior under their watch.

It was a zero tolerance education that has served me well.

Simply stated, Zero Tolerance is only saying that students must abide that same laws and etiquette on campus as off.

From page 4A

## Cole:

Indeed, programs are not free and will always be paid for at the expense of the middle class. This is why we must always reject socialism.

Considering that inflation is already at its highest level in decades, America cannot afford to trigger trillions more in new and sustained spending. Put simply, it is unsustainable and a danger to us all.

Moreover, small businesses and American families are already struggling to keep up with rising inflation, labor shortages and slowed economic growth.

From page 4A

## Garvin:

dance, guitar lessons, and sports, and make it to school every day. Although our lives are a little more complicated sometimes, we always talk about the blessings that God continues to pour over us and how we can't imagine any different of a lifestyle in this season.

The passage of the 19th Amendment has allowed women to make incredible advancements and huge impacts on

When I hear well-meaning progressives advocate for the derailment of zero tolerance as a self esteem booster with no regard for academics, it gives me the "Whoa Nellie Delis."

Yes, I agree, the term "Whoa Nellie Deli," seems to be an extraneous lexicology in any discussion of public school campus comport.

But, in my allegorical mind, coming down California's high Sierra Eastern Slope off the 10,000 foot nose bleed Tioga Pass, to the Whoa Nellie Deli, the creme de la creme of all gas station delis, is like a safety net.

And, when I hear progressives argue for abolishment

of zero tolerance in favor of a student behavior menu of, "Let unruly students dictate the classroom learning environment," it makes me want to stand up and shout, "Whoa Nellie."

Mr. and Ms. Progressive, you are headed for the skillet of an intellectual wasteland. This being said, "The abolishment of zero tolerance and the introduction of critical race theory are for me non-starters. So, one last yell to progressives who would take away the rights of teachers and administrators to control the classroom environment. Whoa Nellie.

**MC O'Bryant**

As the highest sustained spending in American history, this budget would add \$17 trillion to the national debt over 10 years.

Indeed, I am astounded by the irresponsible manner in which Speaker Pelosi operated the House last week. Even more outrageous than the budget is the fact that she could not get members of her own party in line and on board within the regular process.

As a result, Speaker Pelosi had the House skip critical debate and an individual vote on the Bernie Budget. This allowed

the reckless budget to be buried in another measure to ensure its adoption, whether a majority of support actually existed within the Democratic Caucus.

Considering that inflation is already at its highest level in decades and with mounting crises across the nation and around the world, including the terrifying situation in Afghanistan, this behavior is a disgrace and a disservice to the American people.

This fight is far from over as the House will be considering the reconciliation and infrastructure bills later in the fall.

public policy. Although I'm not a woman who wants to take over the world, I do believe that women bring a unique perspective to the table and more of us should run for office, so our government is equally represented by gender. After all, women do make up half of the world's population.

Regardless, if it's for the city council, school board, county commissioner, state senator or U.S. representative, we need

more great women leading in all aspects of our government. If you're being called to serve,

I hope you'll answer the call and trust in your ability to be a great wife, mom, and leader.

If you have any questions or concerns on legislative matters, please contact me at the Capitol. Please write to Senator Jessica Garvin, State Capitol, 2300 N. Lincoln Blvd. Room 237, Oklahoma City, OK, 73105.

## News from District 42

• Rep. Cindy Roe •



## Preparing for interim studies

stances Committee.

My first study is on medical marijuana and minor patients. I hope attendees will learn more about the effects of medical marijuana on people under the age of 18, look further into the lack of physician oversight when dealing with medical marijuana patients under 18, and examine how laws in this area may be adjusted as necessary while remaining true to the intent of State Question 788.

During the interim, which is the name of the several months during which we're not in legislative session, members will brainstorm, request and prepare for interim studies.

These are studies on a specific area of policy that seek to learn more about the topic and hosted by one of our committees. Interim studies often inspire legislation for the next session.

Members can propose certain topics that may then be approved or combined with another similar topic. Once approved, the study is scheduled and the member hosting it begins inviting stakeholders and experts in the area to speak before the committee.

I will host two interim studies before the House Alcohol, Tobacco and Controlled Sub-

stances Committee.

My first study is on medical marijuana and minor patients. I hope attendees will learn more about the effects of medical marijuana on people under the age of 18, look further into the lack of physician oversight when dealing with medical marijuana patients under 18, and examine how laws in this area may be adjusted as necessary while remaining true to the intent of State Question 788.

I also have an interim study on youth access to tobacco. Tobacco consumption rates in Oklahoma are well above the national average, and roughly 30 percent of high school students have consumed e-cigarettes. The study will consider potential policy proposals that would protect young Oklahomans from tobacco addiction to determine which steps we could take to improve health outcomes.

I am also cohosting an interim study with Rep. Sean Roberts

of Hominy. We will study how healthcare in the state, especially rural healthcare, has generally fared since COVID-19 was first identified in the United States in early 2020. We hope to learn how the pandemic is affecting various aspects of our healthcare system.

I am still working to secure speakers for each study, so they haven't been scheduled yet, but I will share further details about the studies and how to watch it online when they are scheduled.

In addition to preparing for interim studies, we're also preparing for a special session later this fall to complete the redistricting process for legislative and congressional districts. In the meantime, please feel free to reach out with any questions or concerns!

I can be reached on my office phone at (405) 557-7365 or at cynthia.roe@okhouse.gov.

Thank you for the honor of serving House District 42 at the State Capitol!

# Chickasaw Annual Meeting and Festival to be virtual for 2021

Chickasaw Nation Governor Bill Anoatubby announced in an update to citizens that the 2021 Chickasaw Annual Meeting and Festival would be virtual.

"The Chickasaw Annual Meeting and Festival, including the State of the Nation Address, will be virtual again this year," Governor Anoatubby said. "The Annual Meeting

of the Chickasaw Nation will take place 9 a.m., Saturday, October 2, online at Annual-Meeting.Chickasaw.net and over the airwaves on KCNP Chickasaw Community Radio."

For more than a year, the Chickasaw Nation has used virtual programs and events to keep citizens informed, connected and up to date on

tribal events and news.

As the Chickasaw Nation is once again gearing up for Chickasaw Annual Meeting and Festival, the initial plan was to meet in person.

However, due to the ongoing pandemic, once again this year the Annual Meeting and

Please see **Virtual**, page 7A



# Society



## It's a Small World

Gracie Montgomery

Hope everyone has a safe and enjoyable Labor Day weekend.

\*\*\*

The Purcell Register will be closed on Monday, September 6, in observance of Labor Day.

The office will be open at 8 a.m. Tuesday and regular deadlines of 11 a.m. will apply.

\*\*\*

Happy 52nd Anniversary to Jo and Bobby Tarp!

\*\*\*

Happy 93rd birthday to Margaret Allen on Tuesday, September 7.

\*\*\*

Happy birthday to Charles Gray, Kesha Montgomery, Gracie Harris, Kaisha Mathis, Bobby Huddleston, Nonie Humeston, Bill Rolin, Mike Williams, Brian Claunch, Tyler Mooneyham, Addison Banks, Shirrie Straser, Ethan Banks, Braxton Coble, Margie Panter, Jesus Gruz, Kenny Hardesty, Alexandra Waddle, Gerardo Franco, Don Goldsby, Evangelina Luna, Connie Chaples, Tyler Clark, Vanessa Linares and Susan Warren.

\*\*\*

The Purcell Public Library will hold Story Time at the Purcell Lake - Preschool Story Time from 10-11 a.m. Monday, September 13.

Join the fun at the Purcell Lake Rotary Pavilion for stories, songs, games and more!

Purcell Lake Rotary Pavilion is located at 1400 Chandler Road in Purcell.

\*\*\*

The Purcell Public Library will hold its 3rd Saturday Book Group from 10 a.m.-12 noon on Saturday, September 18.

Adults are invited to join in for a virtual book discussion each month! In September, the discussion will be held on *Hidden Valley Road* by Robert Kolker.

Registration is required by calling 527-5546 or online at [mcpioneerlibrarysystem.org](http://mcpioneerlibrarysystem.org).

\*\*\*

There are still kits available for the Quilt Block Challenge contest to be held during the 2021 McClain County Fair, September 7-11.

The contest is sponsored by

the McClain County Home and Community Education groups. All entrants must use the designated fabric kit from OHCE.

There is a \$6 participation fee which is due when the quilt block kit is picked-up.

The quilt kits are available for purchase at the McClain County OSU Extension Office in Purcell. Call the office 405-527-2174 to purchase a kit, contest guidelines and entry information.

Raffle tickets are also available for purchase of the quilt from the blocks of the 2020 Quilt Block Challenge contest of the McClain County Fair. Tickets are \$1 each or six for \$5.

Tickets may be purchased from any McClain County OHCE member.

For more information contact the McClain County OSU Extension Office.

\*\*\*

I made this recipe and everyone loved it! It's pretty easy too.

### Velveeta Chicken Rotel Spaghetti

1 rotisserie chicken  
1 can Rotel Tomatoes with Diced Green Chiles (undrained)

1 green bell pepper (diced)  
1 small white onion (diced)  
Velveeta Cheese Loaf (16 oz.) – cut into 1 inch cubes  
12 oz. package Thin Spaghetti Noodles

Cook bell pepper and onion in 2 tablespoons olive oil or butter until almost done.

Cook spaghetti noodles according to package directions.

Combine chicken, pepper and onions with the cooked spaghetti noodles while they are still hot into a slow cooker. Add cubes of Velveeta cheese to the mix and stir until everything is combined and the Velveeta cheese is completely melted.

Cook for 2 hours on low stirring occasionally.

If you prefer to cook in the oven:

Preheat oven to 350°.

Spread chicken noodle mixture into a 9x13 baking dish.

Bake until bubbly, about 30 minutes.



• Photos provided

## Pauls Valley Opry

The multi-award winning Anne Young will be back on stage at the next Pauls Valley Opry show on Saturday, September 4. The show at the Pauls Valley High School auditorium begins at 6:30 p.m.

## Purcell and Wayne Senior Citizens

By Val Blackburn

Thank you to all who donated to our center's garage sale last week! We had some great items added. Our garage sale is every Thursday and Friday from 10 a.m. until 1 p.m. at 228 N. 2nd. Everyone is invited to come look around and shop for a bargain...and we do have bargains! All money made benefits your local communities' seniors.

Everyone over 60 has a standing invitation to come visit the senior center. Enjoy new friends, numerous activities, lunch and a few laughs. We even added a new fish aquarium Monday. Our library has a variety of books to take home and enjoy. New things to do are added often and we are always open to new ideas from everyone who attends.

The Purcell Senior Center has a very large main room. The area is usually used for dining and activities. It is also rented for gatherings and parties. If you need space for a get together or party the center is available for a minimal cost. To find out information or to reserve a date call the center at 405-527-5070 and ask for Val.

Lunch meals are offered at both the Purcell and Wayne Senior Centers by Delta Nutrition. The ability to offer reasonable and nutritious meals on weekdays to our citizens is very much appreciated. They ask anyone who is going to come dine to just let them know. A phone call is great before 8:30 a.m. to 405-527-9462 to let them know you're coming for that day.

Sign up sheets are also available inside the senior center. You can sign up to eat for a day, a week or a month if you want to. Delta can also help you do the paperwork to receive a meal for a \$2 donation. Your presence is welcome and appreciated at every meal. Lunch is served beginning at 11:30 a.m. Of course you are free to visit, play cards, borrow a book from our library, play dominoes, shoot a game of pool or participate in a activity for a long as you like after you dine.

Menu for September 6-10:

Monday—Cheeseburger with fixings, tater tots, baked beans, frosted brownie.

Tuesday—Chicken and dumplings, English peas, carrots, rosy pears.

Wednesday—Goulash, green beans, peaches, sugar cookies.

Thursday—Baked fish with tarter sauce, oven fried potatoes, spinach, cornbread, cobbler.

Friday—Oven fried chicken, mashed potatoes with gravy, broccoli, roll, pudding swirl.

Milk is available with every meal.

Thank you to everyone who has contributed and continues to support the Purcell and Wayne Senior Centers. Your sharing means so much to these communities and our seniors.

## MOTHERS DAY OUT

Beginning September 7 on Tuesdays & Thursdays



## Goldsby Church

Contact Courtney for more information:


**405-503-5729**

[courtney@goldsbychurch.com](mailto:courtney@goldsbychurch.com)

FIND US ON FACEBOOK

## Local 4-H'ers named State Record Book winners at 4-H Roundup

A pair of Cleveland County 4-H'ers took top honors when they were named state record book winners at the 100th State Centennial 4-H Roundup held recently at Oklahoma State University.



Lewis

record book.

Charlotte Spires of Newalla was named the level one \$1,200 state dairy record book winner.

Lewis is a members of the Cleveland County 4-H ORION Robotics Club and has been a 4-H member for the past eight years.

He is currently the 4-H County Secretary and has been a Southeast District 4-H Representative.

Lewis was recently named as a Cleveland County 4-H Hall of Famer. His parents are Judy

and Roger Lewis.

Charlotte Spires is a member of the 4-H Trailblazers Horse Club and past member of the 4-H Dairy and Poultry Clubs. She is currently president of the Trailblazer's 4-H club and has held various club offices. Charlotte parents are Matt and Amber Spires.

Other scholarship winners from Cleveland County were Adliene Soell of Noble, Rule of Law Graduating Senior; Conrad Moffat of Lexington, the Marjorie Moesel Scholarship; and Karina Feng of Norman, Rule of Law Alumni.

The Cleveland County 4-H Key Club winner was Trisdon Metseff of Norman.

4-H members were awarded \$140,000 worth of educational scholarships during the Honor's Night Assembly when they were recognized as state record book winners and scholarship recipients.

If you would like to learn more about 4-H in your county, please contact your OSU Extension Office at 601 E Robinson Street, Norman at 405.321.4774, or at <https://extension.okstate.edu/programs/4h-youth-development/index.html>.

## COVID-19 testing, vaccinations return to Chickasaw Nation in Ada

The United States Food and Drug Administration (FDA) issued full approval August 23 of the Pfizer BioNTech COVID-19 vaccine, which will now be marketed under the brand name "Comirnaty."

The approval covers prevention of COVID-19 in individuals 16 years of age and older. The vaccine is still approved under the emergency use authorization (EUA) for adolescents 12-15 years of age, and for the additional booster dose in immunocompromised individuals.

The additional booster dose will be offered to those who meet immune suppressed criteria, beginning August 25, at all Chickasaw Nation Department of Health (CNDH) clinic locations. The additional dose can be scheduled at COVID-Vaccine.Chickasaw.net starting August 25.

In response to the increased presence of COVID-19 in our local communities, the Chickasaw Nation Department of Health (CNDH) has moved all testing and vaccinations to the Emergency Operations Facility (EOF), located at 1300 Craduck Road, in Ada.

Hours of operation have been extended to increase availability to Chickasaw citizens and the community. Drive-thru testing is offered at the EOF from 7 a.m.

to 4 p.m., and vaccinations are available from 9 a.m. to 4 p.m.

Hours of operations at other CNDH satellite clinics in Ardmore, Purcell and Tishomingo are extended to 9 a.m. to 4 p.m. Drive-thru locations are identified on the scheduling website. All locations are open Monday-Friday.

The COVID-19 vaccine is available to the public at no cost at sites in Ada, Ardmore, Tishomingo and Purcell. To schedule an appointment, visit COVIDVaccine.Chickasaw.net.

To schedule an appointment for testing, visit CovidTesting.Chickasaw.net.

CNDH leadership stress the importance of getting vaccinated and being tested at the first onset of any symptoms including congestion, runny nose, headache, cough, fever, chills, diarrhea, nausea, vomiting, sore throat, fatigue, shortness of breath, difficulty breathing, body aches and new loss of taste or smell.

Updated guidelines from CNDH leadership and the Centers for Disease Control and Prevention (CDC) recommend everyone over the age of two wear masks when outside of their households, and continue to maintain responsible distancing from others.

## Orthopedic Surgery & Sports Medicine

## Now accepting new patients!



Dr. Steve Schultz

Dr. Schultz and Michael Crawford, PA are at the Purcell Municipal Hospital Specialty Clinic every Friday.

**Call 405-310-4211 to book appointment!**



Michael Crawford, PA

## PIG SANDWICH

with Side & Drink

**\$11<sup>50</sup>**



2234 N. Green, Purcell • [www.pigstands.com](http://www.pigstands.com) • (405) 703-3000  
Sunday – Thursday 11 AM - 9 PM • Friday & Saturday 11 AM - 10 PM







# Dibble Senior Citizens

By Eddie Cantrell

Greetings to the Seniors of the Dibble Community!  
It's hot! It is so hot I saw a fish jump on the bank of my pond and pull a tick off of himself. Now that is hot!  
This is planning time for us as it is too hot to do anything else. Linda Bourne is planning several events for us this fall when it gets cooler. Stay tuned!  
Last Thursday night saw 60 folks at the dance in Marlow. Good exercise and fun. Anyone can ride the bus with us to the dance. We leave the Center at 5:30 p.m. on Thursdays. Call 405-344-6789 or 405-227-5497 for more information. Be there or be square.  
We are still going to the Chisholm Trail Museum on Tuesday, September 14. Everyone is invited. Also we are planning to go to the State Fair of Oklahoma on Senior Day Wednesday, September 22. We will have wheelchairs and jockeys to help you get around. Senior Day is a free day for us. The Senior Citizens Bus will leave the Center at 9 a.m. that morning. Be there or be square! This is all pending, of course, unless COVID knocks us out of our big plans!  
I am attaching a few pictures from our trips.  
My cousin Oscar said he went on a diet. In fact, he bought a dozen chocolate doughnuts and got to feeling guilty about it. So he had his dog lick all of the chocolate off of them and then Oscar ate them all. He ain't right!!  
All for now...  
The menu includes:  
Monday — Hotdogs.



• Photo provided



• Photo provided

**Yeehaw!**  
**Our Lil' Mary** having a great time.  
**Lou McGaha** sporting her new nose job.

# OMRF marks 75 years of discovery

In 1946, a polio vaccine was still years away. DNA was just a group of letters. And no one had any idea cigarettes caused cancer.  
But in Oklahoma, a group of citizens recognized that it wasn't enough for physicians to work each day to treat illnesses like tuberculosis, heart disease and cancer.  
To make real headway against disease, medicine had to do more.  
So, they created an institute where scientists could devote their entire careers to rooting out the causes of human disease: the Oklahoma Medical Research Foundation.  
Saturday, August 28, marked OMRF's 75th anniversary. On Aug. 28, 1946, Oklahoma's Secretary of State granted the charter of the new foundation that would, in the words of an early fundraising brochure, conduct "scientific investigations in the field of medical research to attack killing and crippling diseases about which little is known by science."  
"Oklahoma is a young state, so we sometimes find ourselves playing catch-up," said OMRF Interim President Adam Cohen. "But when it came to creating an independent research institute, we were on the cutting edge."  
To fund the construction of OMRF, which would become one of only a handful of independent biomedical research institutes at that time, Gov. Roy J. Turner led a drive that spanned all 77 of the state's counties.  
The state's physicians organized one fundraising campaign, and pharmacists, dentists and nurses followed suit with their own efforts. When Turner declared a statewide "Research Week," organizers held 137 meetings in 42 cities and towns over seven days.  
"This is one of the finest things we of Oklahoma ever have attempted," said Grace Marlow of Shawnee in 1947, when she and her husband donated \$26,000 to the new foundation in memory of their

late son. "Such a wonderful movement cannot fail."  
All told, 7,000 Oklahomans gave more than \$2 million to build the foundation. And what began as an 18-person scientific staff has since grown into an internationally recognized research institute.  
OMRF now employs 450 staff members who study cancer, heart disease, autoimmune disorders and diseases of aging. Their discoveries have yielded hundreds of patents and three lifesaving drugs now available in hospitals and clinics worldwide.  
Most recently, Adakveo became the first targeted therapy approved by the Food and Drug Administration for sickle cell disease, which affects an estimated 100,000 Americans.  
OMRF scientists made crucial insights that paved the way for powerful protease inhibitors that transformed the therapeutic landscape for people with HIV/AIDS.  
The National Institutes of Health has designated OMRF

an Autoimmunity Center of Excellence, one of only 10 in the country, for its work on conditions such as lupus, where OMRF researchers have played a role in identifying or confirming more than 60 genes involved in the disease.  
OMRF has also taken on emerging challenges like the Covid-19 pandemic. It's now serving as the lead clinical site for a nationwide clinical trial sponsored by the NIH to study why immunocompromised patients fail to respond adequately to COVID-19 vaccines.  
"The goal of every medical researcher is to make discoveries that improve people's lives," said Rodger McEver, M.D., OMRF's vice president of research. "OMRF scientists have done that, and they're continuing to do so."  
OMRF's founding donors could not have foreseen the advances their gift would make possible. Still, said McEver, "I hope they'd be proud."

# OMRF receives grant for ovarian cancer research

The National Institutes of Health has awarded the Oklahoma Medical Research Foundation \$450,000 to research promising new ovarian cancer treatments.  
OMRF scientist Magdalena Bieniasz, Ph.D., received the two-year grant to test combinations of drugs that may be more effective than current treatments for aggressive forms of ovarian cancer.  
"There is a receptor protein that signals tumor cells to multiply faster and survive better," said Bieniasz, who joined OMRF in 2016 from the Huntsman Cancer Institute in Utah. "We are studying drugs that could inhibit this signal."  
The presence of this receptor signal is one reason ovarian cancer often develops resistance to traditional therapies. After chemotherapy treatment, this signal promotes the growth of any cancer cells that weren't stopped, producing a new tumor resistant to the previous medicine.  
In an effort to slow or prevent this resistance, Bieniasz's lab team plans to pair the compound blocking receptor signaling with a chemotherapy-type drug.  
"We know that to achieve the strongest response, there has to be a combination," Bieniasz said. "Two drugs combined may be better than the sum of each by itself."  
These drug combinations will be tested on cell models that represent tumors of patients at the University of Oklahoma

Health Stephenson Cancer Center. OMRF scientists will use a targeted approach to treat the models, applying different drug combinations based on cancer type and stage.  
"In targeted therapy, drugs are matched to specific tumors that have specific features," said Bieniasz. "We characterize the samples so we know which  
**WAYNE SCHOOL MENU**  
**Week of September 6 MONDAY**  
No School, Labor Day Holiday.  
**TUESDAY BREAKFAST**  
Cereal, fruit, juice, milk.  
**LUNCH**  
Beef taco, pinto beans, Spanish rice, cheese, lettuce, tomato, applesauce, juice, milk.  
**WEDNESDAY BREAKFAST**  
Breakfast bar, cereal, fruit, juice, milk.  
**LUNCH**  
Hamburger, whole grain chips, pickles, lettuce, tomato, beans, peaches, juice, milk.  
**THURSDAY BREAKFAST**  
Cereal, fruit, juice, milk.  
**LUNCH**  
Spaghetti, corn, green beans, fruit salad, juice, milk.  
**FRIDAY BREAKFAST**  
Muffins, cereal, fruit, juice, milk.  
**LUNCH**  
Pizza, corn, broccoli with cheese, sliced oranges, juice, milk.

tumor would be a good candidate for each treatment."  
Bieniasz noted this project will focus not only on what works, but why. Understanding the mechanism of the receptor signaling inhibition will help set  
**PURCELL SCHOOL MENU**  
**Week of September 6 MONDAY**  
No School, Labor Day Holiday.  
**TUESDAY BREAKFAST**  
Grab N Go — Cinnamon sugar Rich's Pancake bites or pop tart, fruit, juice, milk.  
**LUNCH**  
Pig in a blanket, macaroni and cheese, green beans, fruit, milk.  
**WEDNESDAY BREAKFAST**  
Grab N Go — Breakfast burrito or rice krispie bar, fruit, juice, milk.  
**LUNCH**  
Sour cream chicken enchiladas, refried beans, chips and salsa, fruit, milk.  
**THURSDAY BREAKFAST**  
Grab N Go — Sausage biscuit or pop tart, fruit, juice, milk.  
**LUNCH**  
Sloppy joe, french fries, fruit, milk.  
**FRIDAY BREAKFAST**  
Grab N Go — Doughnut or pop tart, fruit, juice, milk.  
**LUNCH**  
Pizza bar, caesar salad, baby carrots with ranch, fruit, milk.

up future studies for more effective treatments.  
"The signaling protein is present in nearly half of ovarian cancer patients, and each one of those patients could benefit from this," Bieniasz said.  
**LEXINGTON SCHOOL MENU**  
**Week of September 6 MONDAY**  
No School, Labor Day Holiday.  
**TUESDAY BREAKFAST**  
Cereal and crackers, raisins, fruit juice, milk.  
**LUNCH**  
Chicken nuggets, cheesy potatoes, steamed carrots, rosy applesauce, hot roll, milk.  
**WEDNESDAY BREAKFAST**  
Breakfast pizza, orange smile, fruit juice, milk.  
**LUNCH**  
Chicken tamale pie, pinto beans, salsa, lettuce and tomatoes, pineapple tidbits, milk.  
**THURSDAY BREAKFAST**  
Honey buns, peaches, fruit juice, milk.  
**LUNCH**  
Spaghetti with meat sauce, baby carrots, green beans, mandarin oranges, hot roll, milk.  
**FRIDAY BREAKFAST**  
Cereal, toast and jelly, applesauce, fruit juice, milk.  
**LUNCH**  
Pizza, broccoli, corn, grapes, milk.

# Back2Fun in21

## OKLAHOMA STATE FAIR

September 16 - 26, 2021

For the most up-to-date information, please visit us at **okstatefair.com**

Produced by Feld Entertainment

# Disney ON ICE

## DREAM BIG

TICKETS ON SALE NOW  
SEPTEMBER 16-20

**UNLIMITED CARNIVAL RIDE ARMBANDS:**  
Monday-Thursday: **\$20 advance** / \$35 regular  
Friday-Sunday: **\$30 advance** / \$45 regular  
**SAVE \$15 WHEN YOU PURCHASE YOUR ARMBAND BY SEPTEMBER 15.**

**OUTSIDE GATE ADMISSION:**  
Adult: **\$8 advance** / \$12 regular  
Child: **\$4 advance** / \$6 regular  
(Gate tickets are on sale at metro area OnCue locations)

**3 WAYS TO BUY TICKETS!**  
(Fees May Apply)  
OKC Fairgrounds Box Office  
okstatefair.com or (405) 948-6800

**pepsi** Official Soft Drink of the OKC Fairgrounds

# Low Cost VACCINATION CLINIC

Saturday, September 11  
9:00 a.m. - 1:00 p.m.

Ask about  
**MICROCHIPPING**  
\$35 including registration

**DOG VACCINATIONS**  
Rabies ..... \$10.00  
Distemper-Parvo ..... \$12.00  
Heartworm Test ..... \$14.00  
(Results available in 10 minutes and preventive will be available for purchase.)

**CAT VACCINATIONS**  
Rabies ..... \$10.00  
FVRCP + Leukemia ..... \$17.00

**Riverbend Mobile Veterinary Service**  
Lexington • 405-527-0432  
www.riverbendmobilevet-service.com





• Photo provided

## Shared Gospel

**Samantha Sikes**, back to camera, shares Gospel stories with local youngsters attending Vacation Bible School conducted by Landmark Church missionaries during a mission trip to Costa Rica. Observing are the Rev. Meybel Diega, left, and two members of the church in San Jose. **(Related story on Page 1A)**

No. 573-September 2-1 Time  
IN THE DISTRICT COURT  
OF MCCLAIN COUNTY,  
STATE OF OKLAHOMA  
In the Matter of the Estate  
of  
JAMES C NORTH CUTT,  
Deceased  
Case No. PB-21-96  
NOTICE OF HEARING  
PETITION FOR PROBATE  
OF FOREIGN WILL,  
APPOINTMENT OF  
PERSONAL  
REPRESENTATIVE AND  
DETERMINATION OF HEIRS,  
DEVEISEES AND LEGATEES  
Notice is hereby given to all  
persons interested in the estate  
of James C Northcutt, deceased,  
that on August 26, 2021, Barbara  
A. Splater filed in this Court a peti-  
tion, together with a certified copy  
of the Last Will and Testament of  
James C Northcutt, and a certified  
copy of an Order from the Circuit  
Court, First Judicial Circuit in and  
for Santa Rosa County, State of  
Florida, admitting said instrument  
to probate therein as the duly  
proved Last Will and Testament of

decedent, and praying (1) that said  
will be admitted to probate herein;  
(2) that Letters Testamentary issue  
to Barbara A. Splater appointing  
her personal representative of  
decedent's estate; and (3) that the  
heirs, devisees and legatees of  
decedent be judicially determined.  
Pursuant to an Order of this  
court, notice is hereby given that  
September 16, 2021, at 9:00  
o'clock a.m. the petition will be  
heard at the district courtroom,  
McClain County courthouse, Pur-  
cell, Oklahoma, when and where  
all persons interested may appear  
and contest the same.  
In Testimony Whereof, I have  
hereunto set my hand August  
26, 2021.

/s/ Charles Gray  
JUDGE OF THE  
DISTRICT COURT  
Paul Tortorici; OBA# 34036  
Garvin Agee Carlton, P.C.  
Attorneys at Law  
P. O. Box 10  
Pauls Valley, OK 73075  
405-238-1000  
Fax: 405-238-1001

No. 570-September 2-2 Times  
IN THE DISTRICT COURT  
OF MCCLAIN COUNTY  
STATE OF OKLAHOMA  
IN THE MATTER OF THE ESTATE  
OF EVA MARVENA THOMAS,  
DECEASED.  
Case No. PB-2021-95  
COMBINED NOTICE  
TO CREDITORS AND  
NOTICE OF HEARING  
(58 O.S. §§245-247)  
Notice is hereby given that Mark  
J. Thomas, who may be contacted  
through counsel at the address  
below, filed a Petition for Summary  
Administration, Appointment of  
Special Administrator, and Admis-  
sion of Will to Probate in the District  
Court of McClain County, Okla-  
homa, and said Court appointed  
him as Personal Representative.  
The Petitioner has alleged that  
Eva Marvena Thomas, deceased,  
who resided at 5318 Manzanita  
Ave., Carmichael, CA 95628, died  
testate on June 14, 2015 and that  
the probable value of her estate in  
Oklahoma is less than \$25,000.  
The names and addresses of the  
heirs, legatees and devisees so far  
as known are: Mark J. Thomas,  
1029 Kensington Dr., Roseville,  
CA 95661; Lori J. Hershey, 1487  
Salmon Falls Rd., El Dorado  
Hills, CA 95762; Tanya Kimberly  
Thomas, 7711 Greenback Lane  
#213, Citrus Heights, CA 95610;  
Thomas Family Living Trust dated  
September 20, 2001, c/o Mark J.  
Thomas, Trustee, 1029 Kensington  
Dr., Roseville, CA 95661.  
The Petition will be heard on

No. 567-September 2-2 Times  
IN THE DISTRICT COURT  
OF MCCLAIN COUNTY  
STATE OF OKLAHOMA  
IN THE MATTER OF THE ESTATE  
OF JOHNNIE RAYCENE LILE,  
Deceased.  
Case No. PB-2021-58  
NOTICE OF HEARING FIRST  
AND FINAL ACCOUNT,  
PETITION FOR DECREE  
OF DISTRIBUTION, AND  
DISCHARGE OF PERSONAL  
REPRESENTATIVE  
Notice is hereby given that  
Danny R. Marker, the duly ap-  
pointed and qualified Personal  
Representative of the Estate of  
Johnnie Raycene Lile, Deceased,  
has filed his Final Account, Peti-  
tion for Decree of Distribution,  
and Discharge of Personal Rep-  
resentative. A hearing has been  
fixed by the Judge of the Court  
for the 23rd day of September  
2021, at 9:30 a.m., in the District

October 28, 2021, at 9:30 A.M. in  
the courtroom of the undersigned  
Judge, in the McClain County  
Courthouse in the City of Purcell.  
Any person receiving this notice  
or any interested party may file ob-  
jections to the Petition at or before  
the final hearing and send a copy  
to the Petitioner or his attorney  
or that person will be deemed to  
have waived any objections to the  
Petition. If an objection is filed on  
or before the hearing, the Court will  
determine at the hearing whether  
the Will attached to the Petition, if  
any, shall be admitted to probate,  
whether summary proceedings are  
appropriate and, if so, whether  
the Estate will be distributed and  
to whom.  
The claim of any creditor will  
be barred unless the claim is  
presented in proper form to the  
Personal Representative or his  
attorney no more than thirty days  
following the granting of the order  
admitting the Petition and Com-  
bined Notice.  
Dated this 27th day of August,  
2021.  
CHARLES GRAY  
ASSOCIATE  
DISTRICT JUDGE  
Judge of the District Court  
/s/ Matthew C. Fleischer  
Matthew C. Fleischer, OBA  
#20697  
13190 N. MacArthur Blvd.  
Oklahoma City, OK 73142  
(405) 338-7679  
matt@fleischerfirm.com  
Attorney for Petitioner

Courtroom of Judge Charles Gray,  
County Courthouse, Purcell, Mc-  
Clain County, Oklahoma, and all  
persons interested in the Estate  
are notified to appear and show  
cause, if any they have, why the  
Account should not be settled and  
allowed, the Estate distributed,  
and the Personal Representative  
discharged.  
DATED this 30th day of August  
2021.  
CHARLES GRAY  
ASSOCIATE  
DISTRICT JUDGE  
JUDGE OF DISTRICT COURT  
James B. Blevins, Jr., OBA #881  
Carrie Kopp, OBA #21731  
Blevins & Associates Law, PLLC  
138 W. Main/P.O. Box 1565  
Purcell, OK 73080  
Phone: 405-527-7575  
Fax: 405-527-7574  
Attorney for Personal Repre-  
sentative

No. 575-September 2-2 Times  
IN THE DISTRICT COURT OF MCCLAIN COUNTY  
STATE OF OKLAHOMA  
IN THE MATTER OF THE ESTATE OF SYLVIA J. NOBLES, A/K/A  
SYLVIA JO NOBLES, DECEASED  
CASE NO. PB-2021-98  
COMBINED NOTICE TO CREDITORS AND NOTICE OF HEARING  
To: All persons interested in the estate of Sylvia J. Nobles, a/k/a  
Sylvia Jo Nobles (hereinafter "Sylvia J. Nobles"), deceased.  
You are hereby notified that Elizabeth M. Werner, a/k/a Elizabeth  
Werner (hereinafter "Elizabeth M. Werner"), filed in the District Court  
of McClain County, Oklahoma, her Petition for Summary Administra-  
tion. The Court, without hearing, found that proper application had  
been made and entered its Order Approving Petition for Summary  
Administration, Appointment of Personal Representative, and Order  
for Combined Notice, appointing Elizabeth M. Werner as personal  
representative of the above-referenced estate.  
The Personal Representative alleged that the decedent, Sylvia J.  
Nobles, died testate on March 6, 2021, at the age of 83, domiciled  
and residing in Chesapeake, Virginia; and that the total probable value  
of her property is less than \$200,000.00.  
The Personal Representative further alleged that the names, ages, and  
last-known addresses of the administrators, executors, non-petitioning  
co-nominees, heirs, legatees, and devisees of the decedent, Sylvia J.  
Nobles, so far as known to the Personal Representative, are as follows:

Name	Age	Last-Known Address	Relationship
Karie Lynn Hahn	Adult	5155 North Fresno Street Fresno, California 93710	Daughter
Tristyn Elizabeth Nobles	Adult	P.O. Box 290 Greenland, Arkansas 72737	Daughter
Lee W. Nobles	Adult	2024 Carolina Road Chesapeake, Virginia 23322	Son
Anthony R. Nobles	Adult	Unknown	Son
Mildred D. Johnson	Adult	Now Deceased	Mother
Elizabeth M. Werner	Adult	2024 Carolina Road Chesapeake, Virginia 23322	Executrix; Sole Devisee

In the Order Approving Petition for Summary Administration, Ap-  
pointment of Personal Representative, and Order for Combined  
Notice, entered herein, the Court found that it should dispense with  
the regular estate proceedings prescribed by law and order notice to  
creditors and issue an order for hearing upon the Petition for Summary  
Administration and the Final Accounting and Petition for Determination  
of Heirship, Distribution, and Discharge.  
Pursuant to the Order Approving Petition for Summary Administra-  
tion, Appointment of Personal Representative, and Order for Combined  
Notice, all creditors having claims against the above decedent are  
required to present same, with a description of all security interests  
and other collateral, if any, held by each creditor with respect to such  
claim to Elizabeth M. Werner, c/o Munson & McMillin, P.C., 247 North  
Broadway, Edmond, Oklahoma 73034. The claim of any creditor will  
be barred unless the claim is presented no more than thirty (30) days  
following the granting of the Order Approving Petition for Summary  
Administration, Appointment of Personal Representative, and Order  
for Combined Notice.

Notice is hereby given that this matter has been set for hearing on  
the 28th day of October, 2021, at 9:30 a.m., at the McClain County  
Courthouse, 121 North 2nd Street, Suite 225, Purcell, Oklahoma  
73080, before the Honorable Judge Charles Gray. At the hearing, the  
Court will decide whether to approve the Final Account and Petition  
for Determination of Heirs, Devisees, and Legatees, Distribution of  
Property, and Discharge, which will be filed herein no less than twenty  
(20) days before the hearing.

You are hereby advised that you must file any objections before the  
hearing and send a copy to the Personal Representative's attorneys,  
Munson & McMillin, P.C., 247 North Broadway, Edmond, Oklahoma  
73034, or you will be deemed to have waived any objections. If you  
have no objections, you need not appear at the hearing or make any  
filings with the Court.  
If an objection is filed before the hearing, the Court will determine  
at the hearing, whether summary proceedings are appropriate and,  
if so, whether the estate will be distributed and to whom the estate  
will be distributed.  
Dated this 30th day of August, 2021.  
/s/ Charles N. Gray  
JUDGE OF THE DISTRICT COURT  
Rhonda J. McLean, OBA No. 30642  
Tiffany K. Peterson, OBA No. 31186  
Munson & McMillin  
A professional corporation  
247 North Broadway  
Edmond, Oklahoma 73034  
Telephone: (405) 513-7707  
rmclean@munsonmcmillin.com  
tpeterson@munsonmcmillin.com  
Attorneys for Petitioner

No. 545-August 19-3 Times  
IN THE DISTRICT COURT OF  
MCCLAIN COUNTY  
STATE OF OKLAHOMA  
CREDIT ACCEPTANCE  
CORPORATION, Plaintiff,  
v.  
GARY TAYLOR, Defendant.  
Case No. CS-18-261  
ALIAS NOTICE BY  
PUBLICATION  
Gary Taylor you are hereby  
notified that you have been sued  
by Credit Acceptance Corporation  
and you must answer Plaintiff's  
Petition on or before October 28,  
2021 or a money judgment in the  
sum of \$8,819.79 plus interest will  
be rendered accordingly.  
Dated this day August 11, 2021  
By: Amy Gray  
Deputy Court Clerk For  
McClain District Court Clerk  
(seal)  
APPROVED BY:  
/s/ Greg A. Metzger  
Greg A. Metzger, OBA # 11432  
METZER & AUSTIN, P.L.L.C.  
1 South Broadway, Suite 100  
Edmond, OK 73034  
(405) 330-2226  
(405) 330-2234 (FAX)  
ATTORNEYS FOR PLAINTIFF

No. 564-September 2-2 Times  
IN THE DISTRICT COURT  
OF MCCLAIN COUNTY  
STATE OF OKLAHOMA  
IN THE MATTER OF THE ES-  
TATES OF HELEN K. STAGGS,  
DECEASED, AND RAYMOND F.  
STAGGS, DECEASED  
CASE NO. PB-2021-94  
NOTICE OF HEARING  
PETITION FOR PROBATE  
OF WILL, APPOINTMENT  
OF PERSONAL  
REPRESENTATIVE AND  
DETERMINATION OF HEIRSHIP,  
DEVEISEES, AND LEGATEES  
THE STATE OF OKLAHOMA TO:  
THE HEIRS, LEGATEES, DEVI-  
SEES, AND TO ALL PERSONS  
INTERESTED IN THE ESTATES OF  
HELEN K. STAGGS, DECEASED  
AND RAYMOND H. STAGGS,  
DECEASED:  
You are hereby given notice  
that CONNIE F. MORRIS has  
filed a Petition alleging the death  
of HELEN K. STAGGS and of  
RAYMOND F. STAGGS and has  
produced an instrument in writ-  
ing purporting to be the Last Will  
and Testament of Each of them,  
and also has filed a Petition pray-  
ing for probate of the Last Will  
and Testament of Decedent and  
asking that Letters Testamentary  
issue to CONNIE F. MORRIS, as  
Personal Representative, and that  
the heirs, legatees, and devisees  
be judicially determined.  
Said Petition shall be heard  
before this Court in the Courtroom  
of the undersigned Judge in the  
District Court of MCCLAIN County,  
in the City of PURCELL, State of  
Oklahoma, at 9:30 a.m., on the  
16th day of September, 2021, at  
which time and place all persons  
interested may appear and contest  
the same.  
WITNESS MY HAND this 24th  
day of August, 2021.  
/s/ Charles N. Gray  
JUDGE  
FRANKENBERG LAW FIRM  
Don Frankenberg, OBA #3095  
502 South Main St.  
Lindsay, OK 73052  
(405) 756-2000  
dfrankenberg@aol.com  
ATTORNEY FOR THE ESTATE



# Religion

## Church Directory

### First Christian Church (Disciples of Christ)

2nd & Washington, Purcell  
Rev. Bill Crawford  
405-820-8184  
Sun. Worship: **10:45**  
Wed. Events:  
Adult Studies: **6** or **7**pm  
Chalice Kids and Kiddos:  
**5:45-7** (experiential)  
(Light meal at **6**-ish – all)



**Emmanuel  
BAPTIST CHURCH**  
Purcell, OK  
2705 N. 9th • 527-2535

Sunday services      Wednesday services  
9 am Sunday School      6:30 pm Bible Study  
10 am Worship      6:30 pm Awnas &  
6 pm Evening worship      Youth

[www.ebcpurcell.org](http://www.ebcpurcell.org)



**Union Hill  
Baptist Church**  
Hwy 39, 5mi. west of Purcell  
405.527.3957 - unionhillpurcell@aol.com  
Pastor Nate McConathy

**Sundays**  
Age Group Bible Study      9:45 am  
Morning Worship (masks optional)      11:00 am  
Facebook Livestream      11:00 am  
Age Group Bible Study      5:30 pm  
Evening Worship      6:30 pm  
**Wednesdays**  
Age Group Bible Study      6:30 pm

### newlife TABERNACLE

**715 W. Harrison, Purcell**  
Sunday Morning - 10 a.m.  
Revival Service - 11 a.m.  
Wednesday Evening - 7:00 p.m.  
Pastor: Rev. Mark A. Stacy  
Office Ph. 405.527.3045

### Westside Church of Christ

401 W. Broadway  
Lexington  
Sunday Morning 10:30 am  
Sunday Evening 3:00 pm  
Wednesday Evening 7:30 pm

### FIRST BAPTIST CHURCH LEXINGTON

Connecting People With God and One Another  
Team Kids • The Way (Youth)  
Upward • Senior Activities  
Sunday School 9:15  
Morning Worship 8:15 • 10:15 • Evening 6:00  
Rusty Canoy  
Pastor **527-6758**  
900 E. BROADWAY • LEXINGTON

### Johnson Road Baptist Church

4 mi. N. of Purcell on I-35  
Sunday School  
9:45 a.m.  
Worship Service  
11:00 a.m.



**CHRISTIAN  
LIFE**  
sunday 10:30AM  
[www.christianlifeok.com](http://www.christianlifeok.com)

### CALVARY Holiness Church

Pastor David Bittle  
403 N. 4th, Purcell  
9:45 a.m. Sunday School  
10:50 a.m. Morning Worship  
6:00 p.m. Sunday Night  
7:00 p.m. Wednesday Night  
Independent Pentecostal  
Holiness Church

### Memorial Assembly of God

7th & Monroe, Purcell  
Sunday School 9:45 a.m.  
Morning Worship 11:00 a.m.  
Evening Services 6:00 p.m.  
Wed. Night Services 6:30 p.m.  
We Invite You to Worship With Us.  
**527-2769**



**LANDMARK  
CHURCH**  
Pastor: Justin Blankenship  
1106 W. Grant • Purcell • 527-3342  
Sunday Worship ..... 9:15 & 10:55 a.m.  
Sunday Night ..... 6:00 p.m.  
Wednesday ..... 7:00 p.m.



Rev. Jeff Pierce  
527.6214  
2726 N. 9th, Purcell  
Sunday Morning - 10:30 am  
Sunday Evening - 6:00 pm  
Wednesday Evening - 7:00 pm  
[www.lighthousechurch.tv](http://www.lighthousechurch.tv)

### Our Lady of Victory Catholic Church

CORNER OF THIRD & JEFFERSON  
Saturday - 5 pm (English)  
Sunday - 11 am (English)  
1 pm (Español)  
Daily Mass  
Tues. & Fri. 9 am • Wed. Noon • Thurs. 7 pm (Español)  
Parish Office/Oficina: 527-3077  
Priest House/Padre Juan Pedro: 527-4242

### GRACE CHAPEL

**GCLEX.ORG**  
118 W. Broadway/Hwy 39 Downtown  
Post Office Box 1028  
Lexington, OK 73051  
Sunday - 10:00am/6:30pm  
Wednesday - 7:00pm  
Pastor Charles Barton  
527-5726

### First Baptist Church Purcell

Growing In Grace  
4th & Main **405-527-3327**  
[www.purcellfbc.org](http://www.purcellfbc.org)  
**Come worship with us!**  
Sundays 10:15 a.m. & 5 p.m.  
Wednesdays 6:30 p.m.  
Activities for all ages & child  
care provided for all services!

### Goldsby Baptist Church

153 W. Center Road  
Goldsby, OK 73093  
**288-2514**  
Sunday School - 9:30 a.m.  
Worship - 10:45 a.m.  
Evening - 6:00 p.m.  
Wednesday Evening - 6:30 p.m.

### Trinity United Methodist Church

Sunday School: 9:30 a.m.  
Morning Worship: 10:30 a.m.  
Pastor Susan Whitley  
211 N. 2nd, Purcell  
527-2256 Office

You Are Always Welcome At  
7th & Monroe St.

### Church of Christ

Purcell, OK  
Sunday 10:30 & 1:30  
Wednesday Evening 6:30

### 9th & Pierce Church of Christ

1207 North 9th  
Purcell, OK 73080  
**405-527-3176**  
Sunday Bible Class      9:45 a.m.  
Worship      10:45 a.m.  
Evening      6 p.m.  
Wednesday Bible Class      7 p.m.  
Search Ministries Sunday      7:30 a.m. Channel 34  
[www.searchtv.org](http://www.searchtv.org)



2223 N. 9th, Purcell, OK 73080  
Pastor David Pickard  
**527-6808**  
Sunday School: 9:45 a.m.  
Morning Worship: 10:50 a.m.  
Evening Worship: 5:00 p.m.



## Sunray Baptist Church

Stetson McGehee and Josh and Meagan Solomon sang “What a Day That Will Be” for the morning special.

Brother David used II Thesalonians 2:13-17 for his sermon. He explained “A Better Hope.” The hope we have by faith is far better than the condemnation of unbelief. We are to focus our life on Christ.

We are set apart to God because of our faith. Our hope gives us the command of scripture and the comfort of Christ. We get comfort through God’s grace.

We observed the Lord’s Supper at our evening service. Brother David used several verses from Matthew 26 and I Corinthians to explain why we observe this ordinance. We remember what Jesus has done for us. He delivered us from the bondage of sin by His death on the cross.

We look forward to Jesus’ return. We affirm our faith by participating in this ordnance. We focus on our unity and celebrate the finished work of Christ on the cross. We’re only worthy because of His worthiness.

We should obediently take the Lord’s Supper.

We will be having our annual Grandparents Day service on September 12. A lunch will be served and there will be no evening service. There is a Ladies Retreat set for September 24 and 25 at Camp Goddard near Sulphur.

You are invited to join us for Sunday School, worship and all activities at Sunray Baptist Church. We are located at 2223 North 9th Street in Purcell. For additional information call 405-527-6808.

## Our Lady of Victory Catholic Church

By Stella Bledsoe

September 5, 2021 is the twenty-third Sunday in Ordinary Time. During Ordinary Time, the Gospel focuses on the teachings and miracles of Christ during his time on earth.

The first reading, Isaiah 35:4-7A, says “5 Then will the eyes of the blind be opened, the ears of the deaf be cleared.” The responsorial psalm, Psalms 146:6-10, says “8 The Lord gives sight to the blind; the Lord raises up those who were bowed down.”

The second reading, James 2:1-5, says we are not to judge others based on anything like clothes or money. “5 Listen, my beloved brothers and sisters. Did not God choose those who are poor in the world to be rich in faith and heirs of the kingdom that he promised to those who love him?”

In the Gospel, Mark 7:31-37, Jesus healed a man who was deaf and mute.

We treasure our senses. We

can see, hear, speak, taste, touch, and smell. With all those abilities, sometimes we still miss important information. Let’s focus today on hearing.

Cacophony is one of my favorite words. It means harsh or discordant sounds, like that of an orchestra tuning up. In other words, Noise with a capital “N.” It is hard to listen in noise. In the Gospel reading, Jesus took the man who was deaf and mute away from the crowd. Clearly, the noise of the crowd did not disturb the deaf man, but Jesus wanted their encounter to be personal and not part of a “show.”

In the same way, Jesus calls us away from the noise into his quiet. Before church begins, we need to be quiet out of respect for: 1) the presence of the Lord in the Blessed Sacrament, 2) the needs of others to get away from the noise, and 3) for our own need to listen to the Lord in the quiet.

Jesus wants us to hear him. He wants to reassure us that, like Elijah, he has a plan for each of us. He wants to tell us that even in our darkest moments, like his time on the cross, we will get through this together. He wants to encourage us to stand up for our beliefs and lifestyle, even if we are not in step with society.

The most important hearing we do is often in quietness. Don’t let the noise of life block out the sounds of Christ.

Our Lady of Victory parish is located at the southwest corner of 3rd Street and Jefferson. The office is open weekday mornings. The phone number is 527-3077.

Weekend mass services are English Saturday, 5 p.m.; Sunday, 11 a.m.; Spanish Sunday, 1 p.m. Daily masses are Tuesday, 9 a.m.; Wednesday, 12 noon; Thursday, 7 p.m. (Spanish), and Friday, 9 a.m.

Peace be with you.

## Lexington Westside Church of Christ

Good day to all. Welcome to the “front porch” – and God bless!

Several years ago, I came home from one of my trips to find on my desk a package that had arrived in the mail. I could tell it was a book, but, while I order books regularly, I knew I had not ordered anything recently. When I opened the package, I found a thick, hard-back, red book called, *For Such A Time As This* with a subtitle of *And Other Essays from the Back Page*.

I immediately knew the book was one recently published by an old preacher friend of mine, Carl Johnson. In addition to the thrill of receiving the book, I was equally proud of the note

he had written in the front that said that he wanted me to have his new book as a token of his appreciation for my encouragement to him during the years he wrote “The Back Page,” an article he wrote monthly for 15 years that appeared on the back of the long-running “Old Paths Advocate” periodical. I always told Carl that the “back page” was the best part of the paper. Why, sometimes I would not even have to open up the paper to enjoy that month’s publication. I would just flip it over to read the back.

Brother Carl, to me, has always been a giant of a man and a preacher. Eight years’ age difference makes a big difference when you meet someone

when you’re about 12 and then know him your entire life.

Hailing from Ada, Carl starting preaching the gospel right out of college and has held meetings all over the country – from early spring through late fall – for almost half a century. He is one of the few preachers who makes his living primarily traveling and preaching, holding 25 or more meetings each year.

As a preacher, Carl is a good speaker. Saying a “good speaker” may sound unflattering, but it is just the opposite. He is the epitome of a good speaker. He is not as dynamic as

Please see **Westside**, page 11A

## Lexington United Methodist Church

We provided food for 47 families at the last Food Bank distribution. Our next Food Bank Give Away will be Saturday, September 18, from 12 p.m. to 4 p.m. We are still

asking everyone to continue to be cautious because not everyone has been vaccinated and are in danger of contracting the Delta variant of COVID-19.

As we continue the pandemic experience, we find that even being vaccinated doesn’t stop us from passing the virus on to the unvaccinated, especially our children under the age of 12. Masks can be provided if you do not have one and wish to wear one. Hand sanitizer will also be available.

Two of my favorite books in the Bible are Mark and James (and it’s not because they are short \*smile\*). This week, let’s look at Mark 8:22–26. This is the only place in the Bible that this particular healing occurs. It is also the only miracle that is progressive in nature. It reads: Jesus and his disciples came


to Bethsaida. Some people brought a blind man to Jesus and begged Jesus to touch and heal the man. Taking the blind man’s hand, Jesus led him out of the village. After spitting on his eyes and laying his hands on the man, Jesus asked, “Do you see anything?”

The man looked up and said, “I see people. They look like trees, only they are walking around.” Jesus placed his hands on the man’s eyes again. This time the man opened his eyes wide. The man’s sight was restored, and he could see everything clearly. Then Jesus sent the formerly blind man home, saying, “Don’t go into the village!”

There are a few odd things

Please see **Methodist**, page 11A

Visit us at:  
[purcellregister.com](http://purcellregister.com)









No. 563-September 2-2 Times  
IN THE DISTRICT COURT OF MCCLAIN COUNTY  
STATE OF OKLAHOMA  
IN THE MATTER OF THE ESTATE OF JOE DON RIDDLE, DECEASED.  
CASE NO. PB-21-97  
COMBINED NOTICE TO CREDITORS AND NOTICE OF HEARING PETITION FOR SUMMARY ADMINISTRATION, FINAL ACCOUNTING, DETERMINATION OF HEIRSHIP, DISTRIBUTION AND DISCHARGE  
A Petition for Summary Administration pursuant to 58 O.S. § 246 has been filed in the District Court of McClain County, Oklahoma and you are hereby notified of the following:  
1. The name, address and date of death of the decedent are as follows:  
Name: Joe Don Riddle  
Address: Legal Address: 3724 Westcliff Road N. Fort Worth, Texas 76109  
Physical Address: 8505 Mid Cities Blvd. N Richland Hills, TX 76182  
Date of Death: July 1, 2020  
2. The name and address of the Petitioner and personal representative is as follows:  
Name: Diana Katie Nichols  
Address: 3724 Westcliff Road N. Fort Worth, TX 76109  
3. The probable value of the estate of the decedent as set forth in the Petition is as follows:  
Value of the Estate: not in excess of \$200,000  
4. Pursuant to the provisions of 58 O.S. §246, the following dates have been set for filing the Final Accounting and Petition for Distribution and for the hearing on the order allowing final accounting, determination of heirs, distribution and discharge:  
Final Account Filing Date: On or before the 22nd day of October, 2021  
Hearing Date: 28th day of October, 2021 at 9:30 a.m.  
Place of Hearing: District Court of McClain County, Oklahoma  
McClain County Courthouse  
121 N. 2nd Street, Suite 225  
Purcell, Oklahoma 73080  
5. Attached to the Petition is an instrument purporting to be the original Last Will and Testament of the Decedent. Petitioner has asked this Court to admit the Will to probate and for other summary proceedings pursuant to 58 O.S. 245, et seq.  
6. The name and address of the heirs and devisees of the decedent are as follows:

NAME	AGE	RELATIONSHIP	RESIDENCE
Diana Katie Nichols	Adult	Child	3724 Westcliff Road N. Fort Worth, TX 76109
Lisa Riddle Hill	Adult	Child	153 Marshal Road Newark, Texas 76071
Jeremy Riddle	Adult	Grandchild	2805 Kirby Drive Ada, Oklahoma 74820
Joe D. and Wanda J. Riddle Family Trust	Trust	Decedent's Trust	3724 Westcliff Road N. Fort Worth, TX 76109

7. The Petition sets forth the names and addresses of all known creditors and heirs of the decedent. Pursuant to 58 O.S. §246, each person receiving this Notice is advised of the following:  
i. Pursuant to the Order for Combined Notice entered herein, all creditors having claims against Joe Don Riddle are required to present the same with a description of all security interests and other collateral, if any, held by each creditor with respect to the claim to the Petitioner at the offices of Devol & Associates, 15205 Traditions Lake Parkway, Edmond, Oklahoma 73013 addressed to Petitioner's attorney, Brandon Scott, on or before the following presentment date: the 26th day of September, 2021, or the same will be forever barred.  
ii. Each person receiving this Notice, or any interested party, is hereby advised that you may file objections to the Petition at any time prior to the hearing and send a copy to the above-named attorney, or you will be deemed to have waived any objections to the Petition.  
iii. If an objection is filed, the court will determine at the hearing whether the Will attached to the Petition shall be admitted to probate, whether summary proceedings are appropriate and, if so, whether the estate will be distributed and to whom the estate will be distributed.  
Dated this 27th day of August, 2021.

/s/ Brandon Scott  
Brandon Scott, OBA No. 30248  
Devol & Associates  
15205 Traditions Lake Parkway  
Edmond, OK 73013  
PHONE: (405) 225-2300  
FAX: (405) 225-2301  
Bscott@devollaw.com  
ATTORNEY FOR PETITIONER

No. 535-August 19-3 Times  
IN THE DISTRICT COURT  
OF MCCLAIN COUNTY  
STATE OF OKLAHOMA  
THOMAS H. LITZ and LINDA M. MCLEAN, Plaintiffs, VS.  
T J, INC., a defunct corporation, their unknown officers, successors, and assigns, Defendants.

Case No. CV-21-108  
NOTICE BY PUBLICATION  
THE STATE OF OKLAHOMA TO THE DEFENDANTS:

T J, INC., their unknown successors and assigns  
You, and each of you, are hereby notified that THOMAS H. LITZ and LINDA M. MCLEAN have filed a Petition in the District Court of McClain County, State of Oklahoma, Case No. CV-21-108 against you, and each of you, et al, alleging that Plaintiffs are the fee simple owner of the following described real property situated in McClain County, State of Oklahoma, to wit:

A tract or parcel of land lying in the Northwest Quarter (NW/4) of Section Twenty-eight (28), Township Eight (8) North, Range Four (4) West of the I.M., McClain County, Oklahoma, described as follows: Beginning at a point on the West boundary of the NW/4 of Section 28, said point being located 1194.40 feet South of the Northwest corner of said NW/4; Thence South 00°12'06" West along the West boundary, a distance of 499.40 feet; Thence North 89°56'43" East a distance of 900.00 feet; Thence North 00°11'37" East a distance of 1363.80 feet; Thence South 89°55'54" West a distance of 569.77 feet; Thence South 00°12'23" West a distance of 700.20 feet; Thence North 89°53'51" East a distance of 333.86 feet; Thence South 00°11'07" West a distance of 164.40 feet; Thence South 89°57'01" West a distance of 663.88 feet to the point of beginning.

That the Defendants, and each of them named herein, claim some right, title, lien, estate, encumbrance, claim, assessment or interest in and to said real property involved herein adverse to that of the Plaintiffs, which constitutes a cloud upon the title of the Plaintiffs, and the Defendants, and each of them, have no such right, title, lien, estate, encumbrance, claim, assessment or interest either in law or equity, in and to the property, as is set forth in the Petition filed herein, reference made thereto.

That the Defendants, and each of them, be adjudged to have no right, title, claim, estate or interest in and to the real property involved in this cause of action and that they, and each of them, be perpetually barred and enjoined from setting up or asserting any right, title, claim, estate or interest in and to said property. That the Defendants, and each, of them, must answer the Petition filed herein by Plaintiff on or before the 4th day of October, 2021, or said Petition will be taken as true and correct and judgment rendered accordingly decreeing that the Plaintiff is the owner of the property described in the Petition.

Given under my hand and seal the 12 day of August, 2021.

KRISTEL GRAY  
COURT CLERK

JON W. LURTZ OBA#12382  
JON W. LURTZ, P.C.  
3801 North Classen Blvd, Suite 7  
Oklahoma City, OK 73118  
jon@lurtzlaw.com  
(405) 557-1706  
Attorney for Plaintiff

No. 560-September 2-3 Times  
VIN #48kw112757  
Year: 1958  
Make: Ford  
Model: Fairlane Skyliner  
Contact: Phyllis Smith  
Phone: 580-403-7170  
Sale Date: September 17, 2021

No. 568-September 2-1 Time  
BEFORE THE CORPORATION  
COMMISSION OF THE  
STATE OF OKLAHOMA  
APPLICANT: GULF EXPLORATION, LLC  
RELIEF SOUGHT: WELL LOCATION EXCEPTION  
LEGAL DESCRIPTION: SECTION 33, TOWNSHIP 10 NORTH, RANGE 4 WEST, MCCLAIN COUNTY, OKLAHOMA  
CAUSE CD NO. 202101785  
NOTICE OF HEARING  
STATE OF OKLAHOMA  
TO: Shamrock Well Operations LLC; Camino Natural Resources, LLC; and all persons, owners, producers, operators, purchasers and takers of oil and gas and all other interested persons, particularly in McClain County, Oklahoma, and if any of the individuals are deceased, or if any of the companies are no longer in existence, the unknown heirs, executors, administrators, devisees, trustees, successors and assigns, immediate and remote, of the named parties.

NOTICE IS HEREBY GIVEN that Applicant in this cause is requesting the Commission grant a well location exception for a well to be drilled and produced from the Deese Group, Mississippian, Woodford, Hunton, Viola, Simpson, and Arbuckle common sources of supply underlying Section 33, Township 10 North, Range 4 West, McClain County, Oklahoma, as an exception to Order Nos. 202836 and 703237, said well to be located:

no closer than 330 feet from the north line and no closer than 660 feet from the east line of the unit described as Section 33, Township 10 North, Range 4 West, McClain County, Oklahoma.

The lands offset to Section 33, are contained within Sections 27, 28, 29, 32, 33 and 34, Township 10 North, Range 4 West, and Sections 3, 4, and 5, Township 9 North, Range 4 West, McClain County, Oklahoma.

NOTICE IS FURTHER GIVEN that Applicant is requesting the following special relief: to designate Applicant or some other party as Operator of the unit well. Applicant is further requesting that the Order to be entered in this cause be made effective on a date prior to the date of the Order.

NOTICE IS FURTHER GIVEN that this cause be set before an

No. 566-September 2-1 Time  
Family Education Rights & Privacy Act  
Notification to Parents

The Family Educational Rights and Privacy Act (FERPA) afford parents and eligible students certain rights with respect to their education records. When a student reaches the age of 18 or attends a school beyond the high school level these rights are transferred to the student. (An "eligible student" under FERPA is a student who is 18 years of age or older or who attends a postsecondary institution.) These rights include:

1. The right to inspect and review the student's education records within 45 days after the day Mid-America Technology Center receives a request for access. A parent or eligible student should submit to the Assistant Superintendent, Mike Eubank written request that identifies the record(s) the student wishes to inspect. The school official will make arrangements for access and notify the parent or eligible student of the time and place where the records may be inspected. If the records are not maintained by the school official to whom the request was submitted, that official shall advise the parent or eligible student of the correct official to whom the request should be addressed.

2. The right to request the amendment of the student's education records that the parent or eligible student believes is inaccurate, misleading, or otherwise in violation of the student's privacy rights under FERPA. A parent or eligible student who wishes to ask the school to amend a record should write the school official responsible for the record, clearly identify the part of the record the student wants changed, and specify why it should be changed. If the school decides not to amend the record as requested, the school will notify the parent or eligible student in writing of the decision and the student's right to a hearing regarding the request for amendment. Additional

No. 556-August 26-2 Times  
IN THE DISTRICT COURT  
OF MCCLAIN COUNTY  
STATE OF OKLAHOMA  
IN THE MATTER OF THE ESTATE OF TOMMY R. FILES, Deceased.

Case No. PB-2021-55  
NOTICE OF HEARING FIRST AND FINAL ACCOUNT, PETITION FOR DECREE OF DISTRIBUTION, AND DISCHARGE OF PERSONAL REPRESENTATIVE

Notice is hereby given that Gina M. Files, the duly appointed and qualified Personal Representative of the Estate of Tommy R. Files, Deceased, has filed her Final Account, Petition for Decree of Distribution, and Discharge of Personal Representative. A hearing has been fixed by the Judge of the Court for the 23rd day of September 2021, at 9:30 a.m., in the Dis-

Administrative Law Judge for hearing, taking of evidence and reporting to the Commission.

NOTICE IS FURTHER GIVEN that this cause will be heard before an Administrative Law Judge on the Initial Hearing Docket at the Corporation Commission, Jim Thorpe Building, 2101 N. Lincoln, Oklahoma City, OK 73105, at 8:30 a.m., on the 21st day of September, 2021, and that this Notice be published as required by law and the Rules of the Commission.

NOTICE IS FURTHER GIVEN that due to the COVID-19 pandemic, access to the Jim Thorpe Building is restricted. The referenced hearing may be conducted via teleconference or video-conference. Before coming to the building for this hearing, please visit the Oklahoma Corporation Commission website at www.occeweb.com to determine the status of building access. Instructions for participating via teleconference or video-conference are available on the Commission's website.

NOTICE IS FURTHER GIVEN that the Applicant and interested parties may present testimony by telephone. The cost of telephonic communication shall be paid by the person or persons requesting its use. Interested parties who wish to participate by telephone shall contact the Applicant or Applicant's attorney, prior to the hearing date, and provide their name and telephone number.

NOTICE IS FURTHER GIVEN that all interested persons may appear and be heard. For information concerning this action, contact JASON THOMPSON, Gulf Exploration, LLC, 9701 N. Broadway Extension, Oklahoma City, OK 73114, TELEPHONE: 405-840-3381; OR Eric Huddleston, Attorney, Two Leadership Square, 211 North Robinson, Suite 1300, Oklahoma City, OK 73102, Telephone: (405) 232-3722.

CORPORATION  
COMMISSION  
OF OKLAHOMA  
Dana L. Murphy, CHAIRMAN  
Bob Anthony, VICE CHAIRMAN  
J. Todd Hielt, COMMISSIONER  
DONE AND PERFORMED THIS 30th DAY OF AUGUST, 2021.  
BY ORDER OF THE COMMISSION  
Peggy Mitchell, Secretary

information regarding the hearing procedures will be provided to the parent or eligible student when notified of the right to a hearing.

3. The right to provide written consent before the Technology Center discloses personally identifiable information (PII) from the student's education records, except to the extent that FERPA authorizes disclosure without consent. The school discloses education records without a student's prior written consent under the FERPA exception for disclosure to school officials with legitimate educational interests. A school official is a person employed by Mid-America in an administrative, supervisory, academic, research, or support staff position (including law enforcement unit personnel and health staff); a person serving on the board of trustees; or a student serving on an official committee, such as a disciplinary or grievance committee. A school official also may include a volunteer or contractor outside of Mid-America who performs an institutional service of function for which the school would otherwise use its own employees and who is under the direct control of the school with respect to the use and maintenance of PII from education records, such as an attorney, auditor, or collection agent or a student volunteering to assist another school official in performing his or her tasks. A school official has a legitimate educational interest if the official needs to review an education record in order to fulfill his or her professional responsibilities for Mid-America.

4. The right to file a complaint with the U.S. Department of Education concerning alleged failures by Mid-America Technology Center to comply with the requirements of FERPA. The name and address of the Office that administers FERPA is:

Family Policy Compliance Office  
U.S. Department of Education  
400 Maryland Avenue, SW  
Washington, DC 20202

strict Courtroom of Judge Charles Gray, County Courthouse, Purcell, McClain County, Oklahoma, and all persons interested in the Estate are notified to appear and show cause, if any they have, why the Account should not be settled and allowed, the Estate distributed, and the Personal Representative discharged.

DATED this 23rd day of August 2021.

CHARLES GRAY  
ASSOCIATE  
DISTRICT JUDGE  
JUDGE OF DISTRICT COURT  
James B. Blevins, Jr., OBA #881  
Carrie Kopp, OBA #21731  
Blevins & Associates Law, PLLC  
138 W. Main/P.O. Box 1565  
Purcell, OK 73080  
Phone: 405-527-7575  
Fax: 405-527-7574  
Attorney for Personal Representative

No. 553-August 26-3 Times  
IN THE DISTRICT COURT  
OF MCCLAIN COUNTY  
STATE OF OKLAHOMA  
IN THE MATTER OF THE ADOPTION OF ALEXIA LASHEZ DELAWARE, a minor,

Case No. FA-21-14  
ORDER AUTHORIZING SERVICE OF NOTICE BY PUBLICATION

This matter comes before the Court to be heard in regular order. Petitioners, Joshua Paul Sherman and Nichelle Marie Sherman, appear by their attorney, James A. Choate. After having reviewed the affidavit of counsel, and otherwise being fully advised in the premises, the Court hereby finds Petitioners have exercised due diligence in their attempt to locate Lauren Delaware and Fernando Rangel, to serve them with notice of the proceedings herein, and service cannot be obtained by any other method than by publication notice.

IT IS THEREFORE ORDERED, ADJUDGED AND DECREED that Plaintiff, is hereby authorized to serve Lauren Delaware and Fernando Rangel, by publication notice, pursuant to the provisions of 10 O.S. §7505-4.1(C)(1) and 12 O.S. §2004(3).

IT IS SO ORDERED this 20th day of August, 2021.

CHARLES GRAY  
ASSOCIATE  
DISTRICT JUDGE  
DISTRICT COURT JUDGE  
APPROVED:  
/s/ James A. Choate  
JAMES A. CHOATE OBA #16149  
NELSON & CHOATE  
925 N.W. 6th Street  
Oklahoma City, Oklahoma 73106  
(405) 606-8620  
(405) 232-3464 facsimile  
jc@nelsonchoate.com  
Attorney for Petitioners

No. 554-August 26-2 Times  
IN THE DISTRICT COURT  
OF MCCLAIN COUNTY  
STATE OF OKLAHOMA  
IN THE MATTER OF THE ESTATE OF KENNETH DEAN QUALLS, Deceased,

CASE NO. PB-2021-25  
NOTICE TO CREDITORS  
To the Creditors of Kenneth Dean Qualls, Deceased:

All creditors having claims against Kenneth Dean Qualls, Deceased, are required to present the same with a description of all security interests and other collateral (if any) held by each creditor with respect to such claim, to Amanda Lea Qualls, Personal Representative, at the law office of Blevins & Associates Law, PLLC, 138 W. Main, Purcell, OK 73080, addressed to James B. Blevins, attorney for the Personal Representative, on or before the following presentment date: 25th day of October 2021, or the same will be forever barred.

DATED this 20th day of August 2021.

/s/ James B. Blevins, Jr.  
James B. Blevins, Jr., OBA #881  
Carrie Kopp, OBA #21731  
Blevins & Associates Law, PLLC  
138 W. Main/P.O. Box 1565  
Purcell, Oklahoma 73080  
Phone: 405-527-7575  
Fax: 405-527-7574  
Attorney for Personal Representative

No. 536-August 19-3 Times  
IN THE TWENTY FIRST  
JUDICIAL DISTRICT COURT  
MCCLAIN COUNTY,  
STATE OF OKLAHOMA  
IN THE MATTER OF THE ADOPTION OF: GIANNA ROSALEEN RIVERA ALANNI MARYSOL RIVERA Minor Children.

Case No. FA-2021-7  
NOTICE OF PUBLICATION  
TO: Jose Manuel Rivera  
PLEASE TAKE NOTICE that a petition has been filed against you and a hearing on termination of your parental rights is set for September 20, 2021, at 1:30 p.m., in the District Court of McClain County, Oklahoma in an action entitled *In re the Adoption of G.R.R. and A.M.R.*, FA-2021-7, by Petitioners, Christina Higgins and Clifford Higgins. Permission to give notice by publication was granted by Judge Charles Gray on August 4, 2021. This notice of hearing by publication is specifically directed to Jose Manuel Rivera, whose whereabouts are unknown.

The nature of this suit in which you are a party is a Petition for Step Parent Adoption of Minor Children. You are the Natural Father of the child in this case.

This notice will be published one (1) day a week for three (3) consecutive weeks in the Purcell Register. Unless you answer the Petition or appear in court; judgment will be taken, and could effect your parental rights over G.R.R. and A.M.R.

Kristel Gray, Court Clerk  
By: /s/ Mikayla Mangus  
Deputy Court Clerk  
(Seal)

/s/ Elton Jenkins  
Elton Jenkins, OBA #18226  
Elton Jenkins Law, PLLC  
217 E. Main Street  
Norman, OK 73069  
Ph: 405-579-1678  
Elton@eltonjenkinslaw.com

No. 565-September 2-1 Time  
Non-Discrimination Statement  
Mid-America Technology Center does not discriminate because of race, color, sex, pregnancy, gender, gender expression or identity, national origin, religion, disability, veteran status, sexual orientation, age, or genetic information in its programs, services, activities and employment. The district also provides equal access to the Boy Scouts of America and other designated youth groups. The following person has been designated to handle inquiries regarding the non-discrimination policies: Mike Eubank, (405) 449-3391, P.O. Box H, Wayne, OK 73095. For further information on non-discrimination, visit https://www2.ed.gov/about/offices/list/ocr/index.html for the address and phone number of the office that serves your area, or call 1-800-421-3481.

No. 549-August 26-2 Times  
IN THE DISTRICT COURT  
OF MCCLAIN COUNTY  
STATE OF OKLAHOMA  
IN THE MATTER OF THE ESTATE OF MARY W. DVORAK, Deceased, and FRANK J. DVORAK, Deceased.

Case No. PB-2015-73  
NOTICE OF HEARING FINAL ACCOUNT, PETITION FOR DETERMINATION OF HEIRS, DISTRIBUTION AND DISCHARGE

NOTICE is hereby given that Janie DiAnne Dvorak Compton, Personal Representative of the ESTATE OF MARY W. DVORAK, Deceased, and FRANK J. DVORAK, Deceased, having filed in this Court her Final Account of the Administration of said estate, and her Petition for Distribution of said estate and for Final Discharge of said Personal Representative, the hearing of the same has been fixed by the Judge of said Court for 9:30 o'clock a.m., on the 16th day of September, 2021, before Judge Charles Gray in his chambers in the McClain County Courthouse in Purcell, Oklahoma, and all persons interested in said estate are notified then and there to appear and show cause, if any they have, why the said account should not be settled and allowed, the heirs of ESTATE OF MARY W. DVORAK, Deceased, and FRANK J. DVORAK, Deceased, determined, said estate distributed, and the Personal Representative discharged.

WITNESS MY HAND this 18th day of August, 2021.

CHARLES GRAY  
ASSOCIATE  
DISTRICT JUDGE  
Judge of the District Court  
BILL C. LESTER (OBA #5389)  
Attorney for Personal Representative  
212 West Main - P.O. Box 1407  
Purcell, OK 73080  
(405) 527-5623

No. 548-August 26-2 Times  
IN THE DISTRICT COURT  
OF MCCLAIN COUNTY  
STATE OF OKLAHOMA  
IN THE MATTER OF THE ESTATE OF CALLIE MAY JOYNER Aka CALLIE M. JOYNER, Deceased.

Case No. PB-2021-75  
NOTICE TO CREDITORS  
All persons having claims against Callie May Joyner, deceased, are required to present the same, with the necessary supporting documents, and with a description of all security interests or other collateral, if any, held by each creditor with respect to such claim to Hodges Law Firm, 131 NW 32nd Street, Newcastle, OK 73065, on or before the following presentment date: October 31, 2021; or the same will be forever barred.

Hodges Law Firm  
SHAWN D HODGES,  
OBA #19122  
131 NW 32nd Street  
Newcastle, Oklahoma 73065  
(405) 387-3711  
shodgeslaw@gmail.com

No. 559-September 2-1 Time  
IN THE DISTRICT COURT  
OF MCCLAIN COUNTY  
STATE OF OKLAHOMA  
IN THE MATTER OF THE APPLICATION OF JULIA BROOKE JOHNSTON

To change her name.

Case No. CV-2021-114  
NOTICE OF FILING PETITION FOR CHANGE OF NAME

TO WHOM IT MAY CONCERN: Take notice that JULIA BROOKE JOHNSTON, has filed in the above Court a Petition to have her name changed as follows, to-wit: from Julia Brooke Johnston, to JULIA BROOKE DAVIS; and that the same will be heard by the District Court of McClain County, Oklahoma, by the undersigned in his Courtroom in the McClain County Courthouse, Purcell, Oklahoma, on the 23rd day of September, 2021, at 9:30 o'clock a.m.; and that any person may file a written protest in the case prior to the date set for the hearing.

CHARLES GRAY  
ASSOCIATE  
DISTRICT JUDGE  
Judge of the District Court  
BILL C. LESTER (OBA #5389)  
Attorney for Petitioner  
212 West Main - P.O. Box 1407  
Purcell, Oklahoma 73080  
405-527-5623





• Photos provided

## Pauls Valley Opry

**Larry Darnell** will be back on the stage of the Pauls Valley Opry on Saturday, September 4. The show at the Pauls Valley High School auditorium begins at 6:30 p.m.

# Courthouse News

The following persons have been charged by the State of Oklahoma with traffic or other violations or have filed other court actions in McClain County District Court between August 19-25, 2021.

#### Traffic

Paula J. Lawson, speeding, 85/75.  
Diamon M. Heath, speeding, 85/75.  
Mark A. Osborne, unsafe lane change.  
Mark A. Osborne, DUS.  
Pedro Lantigua Jr., speeding, 70/60.  
Jesus O. Guerrero Pacheco, speeding, 85/75.  
Davontae W. Sells, speeding, 80/70.  
Kaleb O. Reed, no seatbelt.  
Nicholas Meyer, no seatbelt.  
Juan A. Soto, speeding, 70/60.  
Teresa J. Reed, no seatbelt.  
Tonny L. Bryant, following too closely.  
Preston S. Sires, fail to devote attention resulting in collision.  
Preston S. Sires, no insurance.  
Julie C. Johnston, speeding, 70/60.  
Jenniffer L. Wood, speeding, 85/75.  
Shaun L. Bencoma, speeding, 80/70.  
Bertha A. Cortez De Moncada, speeding, 80/70.  
Bertha A. Cortez De Moncada, no valid driver's license.  
Doris Hilliad, speeding, 70/60.  
Justin M. Cates, fail to devote attention resulting in collision.  
Justin M. Cates, no seatbelt.  
Joshua Allen, unsafe lane change.  
Darryl O. White, DUS.  
Darryl O. White, affix improper plate.  
Darryl O. White, no insurance.  
Marshall H. Powell, DUS.  
Marshall H. Powell, taxes due state.  
Marshall H. Powell, affix improper plate.  
Marshall H. Powell, no insurance.  
Bruce S. Booker II, operator not reasonable and proper.  
Bruce S. Booker II, no child restraint.  
Brandon Webb, taxes due state.  
Ryan J. Contreras Del Rio, overweight on interstate (bridge formula).  
Rickey E. Pearson Jr., ATV - unauthorized ATV vehicle on roadway.  
Justin D. Digby, operator not reasonable and proper.  
Juan M. Lopes Mendes, overweight - 7001 to 8000.  
Juan M. Lopes Mendes, no valid driver's license.  
Ramon Segura, overweight on interstate (bridge formula).  
Dakota E. McKenzie, following too closely.  
Grayson Gary, operator not reasonable and proper.

#### Misdemeanors

Mercedes Guel-Lira, public intoxication.  
Terry D. Burnside, public intoxication.  
Taylor R. Lair, DUI - alcohol.  
Edgar F. Gallardo-Carbajal, possession of CDS.  
Kelly J. Moses, assault and battery.  
Patricia Sandefur, DUI - aggravated.  
Jerry D. Franks, petit larceny.

#### Felonies

Junjie Wang, assault, battery, or assault and battery with a dangerous weapon.  
Kenneth A. Walker III, domestic assault and battery by strangulation.  
Charles W. Cannon, domestic abuse - assault and battery.  
Keith D. Candalisa, domestic assault and battery by strangulation.  
Natalie L. Ramirez, trafficking in

illegal drugs.

#### Small Claims

David W. Gober vs. Bruce A. Jenkins Jr., forcible entry and detainer under \$5000.  
Ber Holdings LLC vs. Jacob Davis, forcible entry and detainer under \$5000.  
CF KL Assets 2019-1, LLC vs. Amanda Wilk, small claims over \$5000.

#### Civil

Citibank (South Dakota) NA vs. Holley McKay, civil action \$10,000 or less.  
Synchrony Bank vs. Jeremy A. Burdex, civil action \$10,000 or less.  
Portfolio Recovery Associates vs. Tyrel Rogers, civil action \$10,000 or less.  
PCA Acquisitions V, LLC vs. Kyleigh A. Johnson, civil action \$10,000 or less.  
State of OK (Ex Rel) Tax Comm vs. Cory Harris, civil action \$10,000 or less.  
Citibank (South Dakota) NA vs. Christian J. Akers, civil action \$10,000 or less.  
Discover Bank vs. Shannon K. Kennedy, civil action \$10,000 or less.  
Discover Bank vs. Cayce P. Hardcastle, civil action \$10,000 or less.  
Discover Bank vs. Steven M. Jones, civil action \$10,000 or less.  
Capital One Bank (USA) NA vs. Brian L. Carr, civil action \$10,000 or less.  
Capital One Bank (USA) NA vs. Erik M. Robison, civil action \$10,000 or less.  
Tinker Federal Credit Union vs. Silas A. Caldwell, civil action \$10,000 or less.  
Jason Mills vs. Charter Oak Production Co. LLC, civil action \$10,000 or more.  
Tiana Stanley vs. Henry N. Wifa, civil action \$10,000 or more.  
Tinker Federal Credit Union vs. Jon M. Atkins, civil action \$10,000 or more.  
Jenco Construction vs. Douglas A. Weimer, civil action \$10,000 or more.  
Citibank NA vs. Amy Churchill, civil action \$10,000 or more.  
Discover Bank vs. Kelli Shipley, civil action \$10,000 or more.  
Discover Bank vs. Lauren N. Knipp, civil action \$10,000 or more.  
TD Auto Finance, LLC vs. Summer Cherry, civil action \$10,000 or more.  
Capital One Bank (USA) NA vs. Sandy Elledge, civil action \$10,000 or more.  
Capital One Bank (USA) NA vs. Jonathan T. Bonner, civil action \$10,000 or more.

#### Marriages Filed

Xavier M. Jones, 26, and Randi B. Hickman, 24, both of Purcell.  
Bryan T. Sabatino, 30, and Callie B. Kelley, 26, both of Blanchard.  
Randall D. Rollins, 29, and Baylee D. Rhine, 22, both of Norman.  
Levi M. Boxley, 19, of Newcastle and Alexandria A. Attaway, 19, of Noble.  
Ricky A. Mosley, 62, of Blanchard and Karen M. Waggoner, 61, of Piedmont.  
Skyler J. Campbell, 18, and Estefanie Ruiz Reyes, 19, both of Washington.

Jason E. McGrew, 34, and Stephanie L. Austin, 38, both of Purcell.

#### Divorces Granted

Richay Brennan vs. Courtney S. Brennan.  
Brandon Glass vs. Jesse Glass.  
Jana S. Gross vs. David S. Osborne.

## Axl Rae McCall

Axl Rae McCall, infant son of Mason and Kylee (Hurst) McCall, died August 25, 2021 in Purcell. Funeral Services were held Monday, August 30, 2021 at the Wadley's Funeral Chapel. Online condolences may be made and live streaming may be watched at [www.wadleysfuneralservice.com](http://www.wadleysfuneralservice.com).

Axl was born August 7, 2021 in Ada, Oklahoma.

Axl is survived by his mother, Kylee McCall; his father, Mason McCall; his brother, Oakley McCall; his maternal grandparents, Christian and Brian Koehl of Lexington; his paternal grandparents, Ronny McCall of Maysville and Sharon McCall of Royce City, Texas; his aunt, Olivia Hurst; his uncle, Levi Mosier; and numerous other relatives and friends.



Wadley's Funeral Service, Inc. 303 W. Washington • P.O. Box 903 • Purcell, OK • (405) 527-6687

## Teddy Earl Anderson

Teddy Earl Anderson of Stratford, Okla., was born to Calvin and Dorothy (Jones) Anderson on August 19, 1949 in Wynnewood, Okla., and entered eternal life August 28, 2021 at the age of 72 years.



Teddy grew up in Elmore City and graduated there in 1967. Teddy worked at Tinker Air Force Base and later at Mid-America Technology Center as a security guard. He was a good driver and drove for Seth Wadley Ford and a casket delivery service. Later in life, Teddy used those driving skills to drive others to doctor's appointments when they were unable to drive themselves.

He was an avid coon hunter and held a deep respect for Harold Walker and many others who served as his coon hunting mentors and friends. He loved his boys and his grandchildren. The best times of Teddy's life were spent with them. Teddy easily loved others. The last statement he made was "I love all my friends." In 2018 Teddy suffered a debilitating stroke, and his son Shawn stepped in immediately to give his dad 24-7 care in his home until Teddy's passing.

Teddy is survived by his father, Calvin Anderson; three sons, Shawn Anderson, Christopher Anderson and Devin Anderson; two brothers, Don Anderson and Carl Anderson; one sister, Patricia Anderson; and four grandchildren, Kyle, Caleb, Ashley and Emily.

Teddy's mother, Dorothy Anderson preceded him in death. Graveside funeral services for Teddy are scheduled for Friday, September 3, 2021 at 2 p.m. in the Mt. Olivet Cemetery officiated by Pastor Eddie Nabors. Interment will follow under the direction of Wooster Funeral Services.

You may offer a condolence to the family at [www.wooster-funeralhomes.com](http://www.wooster-funeralhomes.com).

## Steven Perry

A memorial service for Steven Perry, 66, was held Saturday, August 28, 2021 at the Wilson-Little Funeral Home Chapel. Services were under the direction of the Wilson-Little Funeral Home in Purcell.



Mr. Perry was born on August 28, 1954 in Purcell, Okla., to Ross Conrad Perry and Joyce Marlene Edwards. He grew up in Purcell, attending school there, and graduating with the Dragon class of 1972.

In 1984 he married Patricia Carson and together they had one son, Charles. Early in his life he was a manager for TG&Y before joining the oil field workforce. He earned a degree for mud engineering and owned and operated 1st Safety for three years. Steve worked on numerous lands and offshore rigs, specializing in safety and training. He worked for Murphy Oil for nearly twenty years as a senior production safety and training specialist. In 2008 a new adventure began when Steve and his son, Charles, bought and operated the Sweat Shop gym in Lexington, Okla. They enjoyed working side by side and did so until they sold the gym earlier this year. Steve enjoyed time outdoors with a fishing pole in hand. He loved spending time with his grandkids, his friends, and family. A good hand of poker or a trip with loved ones was hard to beat.

Steve never missed a chance to dress up for Halloween, and enjoyed attending bike rallies. The last four years he cherished time spent with his girlfriend and companion, Ruthie Bethers. Steve was preceded in death by his parents, Ross Perry and Joyce Edwards.

He is survived by his brother, David Perry and wife, Martha; son, Charles Perry and wife, Misty, and their children, Brooklynn, Ethan, Casen, and Harper.

Online condolences may be made at [wilsonlittle.com](http://wilsonlittle.com).

Wilson-Little Funeral Home • 127 S. Canadian • Purcell • 527-6543

From page 9A

## Grants:

systems, conservation, product development, food agricultural practices, good handling practices and good manufacturing practices.

Grant proposals must be received via email to [jason.harvey@ag.ok.gov](mailto:jason.harvey@ag.ok.gov) no later than 5:00 p.m. on September, 24, 2021

Online resources include a

Specialty Crop Grant Program application, grant application manual, and an evaluation form. For more details, visit our website page at <https://ag.ok.gov/economic-development-and-agriculture-markets/>

For additional information, contact Jason Harvey at 405-606-1477.

## Anita Arnett

The family of Anita Arnett, 68, of Wayne will be holding a Private Family Memorial service. Visitation for Ms. Arnett will be held from 12-7 p.m. Thursday, September 2, 2021 at the Wilson-Little Funeral Home. Services will be under the direction of the Wilson-Little Funeral Home in Purcell.

Ms. Arnett passed away Monday, August 30, 2021.

Anita Louise Harrington was born September 18, 1952 in Fort Campbell, Ky., the oldest of three children born to Virgil Corby Harrington and Helen Louise (Brakefield) Harrington. The daughter of a career military man, Anita and family moved from base to base during her younger years. There were stops in Germany and Okinawa and all over the United States.

By 1967, they were settled in Wayne where Anita finished school, graduating with the Bulldog Class of 1970. She married young, to Roger Self, and to this union, three children, daughters, Amy and Shandi, and son, Jeremy, were born.

Anita worked a variety of jobs throughout the years. She retired as a Roadside Assistant for the Hertz Corporation after nearly 20 years of dedicated service. She was a loving mother, and lived everyday for her grandchildren. She enjoyed tending to her yard, and morning and evening visits on her porch swing. She will be dearly missed!

She was preceded in death by her father, Virgil Harrington; sister, Dana Worley and brother, Mike Harrington.

Anita is survived by her mother, Helen Harrington of Wayne; daughters, Amy Harmoning and Shandi Self, both of Wayne; son, Jeremy Self and wife, Ashley, of Massillon, Ohio; her pride and joy, grandchildren, Taylor, Dylan, Ray, Madicyn and Lane and great-grandchildren, Righteous and Legend, and a host of other family and friends.

Online condolences may be made at [wilsonlittle.com](http://wilsonlittle.com).

Wilson-Little Funeral Home • 127 S. Canadian • Purcell • 527-6543

## Thomas Edward McKelvain

Thomas Edward McKelvain died August 25, 2021 in Lindsey, Oklahoma, at the age of 82 years 11 months 18 days. Funeral Services were held Saturday, August 28, 2021 at the Rosedale Baptist Church in Rosedale, Oklahoma. Interment followed at the Hopping Cemetery in Wayne, Oklahoma, entrusted to the care of Wadley's Funeral Service. Online condolences may be made and service live streamed at [www.wadleysfuneralservice.com](http://www.wadleysfuneralservice.com).

Tom was born September 7, 1938 in Velma, Oklahoma, to Foster Levi and Velma A. (Romine) McKelvain. He was raised in Elmore City, graduating in 1957.

On November 9, 1958, Tom married Alice Ruth Short in Gainsville, Texas. He worked many years as a truck driver before his retirement. Tom enjoyed hunting, fishing and horse roping. He was a member of the Rosedale Baptist Church.

Tom was preceded in death by his mother, Velma McKelvain in 1976; his father, Foster McKelvain in 2000; his son, Ricky McKelvain in 2001; and his brother, Bob McKelvain in 2018.

Survivors include his wife, Alice McKelvain of the home; his son, Larry McKelvain of Ferris, Texas; his son, Gary McKelvain of Dallas, Texas; and numerous nieces, nephews and other relatives and friends.



Wadley's Funeral Service, Inc. 303 W. Washington • P.O. Box 903 • Purcell, OK • (405) 527-6687

## Christopher Dean "Casper" Gilbert

Christopher Dean "Casper" Gilbert died August 27, 2021 in McLoud, Oklahoma, at the age of 45 years 2 months 17 days. Memorial Services are scheduled for 11 a.m. Saturday, September 4, 2021 at the Wadley's Funeral Chapel. Online condolences may be made and service will be live streamed at [www.wadleysfuneralservice.com](http://www.wadleysfuneralservice.com).

Casper was born June 10, 1976 in Oklahoma City, Oklahoma, to Ralph and Twila (Payton) Gilbert. He was raised and attended school in the Harrah/Jones area. Casper was a handyman and jack-of-all-trades. He loved the outdoors, fishing, camping and riding motorcycles. Casper could fix anything, and would help anyone in need.

He was described as "marching to the beat of his own drum," and was proud of his Choctaw heritage. Casper meant the world to his family, especially his nephews. He often filled in as the "father figure" to them and others. Casper and his sister, Rachel, had a special bond, and often confided in each other.

He was adventurous and enjoyed going on life adventures with his son. He loved, more than anything, spending time with his family. Before Casper became ill, he had planned a "boys' trip" to float the Illinois River with his son and nephews, which turned into his last family trip on August 19, after he became ill.

Casper is preceded in death by his sister, Heather Lynn Gilbert and his granddaughter, Alivia Rose Gilbert.

He is survived by his mother, Twila Heidelberg and husband, Steve; his father, Ralph Gilbert and wife, Janet; his son, Christopher "Chris" Gilbert and wife, Mara; his best friend, his sister, Rachel Musgrave and husband, Roy; his granddaughter, Ivy Jo Gilbert; his grandson, Karyn Parsh; his nephews, Shacota Robinson, Henry Robinson, Blake Robinson, Donald Musgrave, Aaron Hale, Jacob Hale, Hank Heidelberg, Chase Heidelberg; his nieces, Harley Musgrave and Sara Hale; his siblings, Jay Hale, Bonnie Hale, Travis Heidelberg and Chelsey Heidelberg; his special friend, Jennifer Fox; his buddies, EJ McMillin and Larry Roberts; and numerous other relatives and friends.



Wadley's Funeral Service, Inc. 303 W. Washington • P.O. Box 903 • Purcell, OK • (405) 527-6687

Visit us at:

**purcellregister.com**



# Obituaries

## Larry George Davis

Larry George Davis - a loving husband, wonderful father, and a friend to all passed away on August 28, 2021 at his home in Wayne, Oklahoma.

Larry Davis was born March 16, 1959 in Pauls Valley, Oklahoma, to George Alfred and Joan Helen (Glaser) Davis. He was raised in Maysville, Oklahoma, where he enjoyed playing sports and the great outdoors where he loved to hunt and fish. He graduated from Maysville High School, Class of 1977. Larry then went on to receive his Bachelors Degree of Art in Communication from the University of Oklahoma.

He married the love of his life, Joyce Deanne (Meyer) Davis on August 23, 1985. They made their home in Wayne, Oklahoma, where they raised their three children, Andrew, Kacy and Carly. He was a member of the Our Lady of Victory Catholic Church in Purcell, Oklahoma.

Larry worked in many different capacities during his time on earth. During his young adult life, he worked for Halliburton. He proudly wore a belt buckle for his achievement of driving over one million miles without an accident. His recent place of employment was at McClain County where he served the community for 25 years.

Larry's life was one built on faith and his love for Christ. Larry was kind, loving, and gentle. He was steadfast and strong and cared for others more than himself. He was a listening ear and gave the most meaningful advice. His biggest pride and joy were his family, friends, and loved ones.

Larry was preceded in death by his parents, George and Joan Davis; two sisters, Jan Owen and Linda Harris and his brother, Terry Davis.

He is survived by his wife, Joyce Davis of the home; a son, Andrew Davis of the home; daughters, Kacy Davis Terrel and her husband, Travis Terrel, of Moore and Carly Davis Terrell and her husband, Jordan Terrell, of Norman; sisters, Dorothy Jones and Sharon Judd of Meeker; brother-in-law, Ronnie Harris of Pauls Valley and sister-in-law, Beverly Davis of Maysville along with a host of nieces and nephews which he loved dearly.

A Rosary/Wake was held at 6 p.m. Wednesday, September 1, 2021 at Winans Funeral Home Chapel, Maysville, Okla.

A Mass of Christian Burial will be held at 10 a.m. Thursday, September 2, 2021 at Our Lady of Victory Catholic Church in Purcell, Okla., with Father John Peter Swaminathan officiating. Burial will be in the Antioch Cemetery under the direction of John W. Williams of Winans Funeral Home, Maysville, Okla.

Words of comfort may be sent to the family at [www.winansfuneralhome.com](http://www.winansfuneralhome.com).

## David Harvey Gower Jr.

David Harvey Gower Jr. of Maysville was born on July 7, 1941 in Maysville, Oklahoma, to David Harvey Gower and Ima Katherine (Degraffenried) Gower. He passed away on Monday, August 23, 2021 in Lexington at the age of 80 years.

David was a lifetime resident of Maysville and graduated from Maysville High School. After graduation he joined the U. S. Army where he served his country.

He loved his family and the time they spent together. David had worked at Burford Corp., Beaver Tool, Burnes Feed Mill, and finally as a Hwy. 74 maintenance employee for the State of Oklahoma. He loved his job and socializing with his co-workers. He really enjoyed time spent visiting with people. David will be dearly missed.

Survivors include his son, Eugene Gower and wife, Shanda, of Lexington; daughters, Pam Henderson and husband, Phillip, of Sulphur and Tammy Roberts of Sulphur; seven grandchildren and seven great-grandchildren.

David was preceded in death by his parents; a daughter, Barbara Gower; brother, Iman Ray Gower; and sister, Barbara Gower.

Graveside services were held Thursday, August 26, 2021 at the Maysville Cemetery with Bro. Troy Madden officiating. Burial was under the direction of John W. Williams of Winans Funeral Home, Maysville, Okla. Words of comfort may be sent to the family at [www.winansfuneralhome.com](http://www.winansfuneralhome.com).

## Roberta Ann Oliver

Roberta Ann Oliver, 77, of Wayne was born on May 26, 1944 in Maysville, Oklahoma, to Robert and June Willene (Powell) Moore. She passed from this life on Wednesday, August 25, 2021 in Chickasha, Oklahoma, at the age of 77 years.

Roberta grew up in McClain County and married Curtis Oliver on June 10, 1963 in Wayne. They lived in the Wayne/Purcell area until they moved to Chickasha a year ago.

Traveling, camping, fishing, sight-seeing, and anything outdoors brought her great joy. Roberta enjoyed gardening, flowers, and shopping at Walmart, Sam's and Atwoods. She loved spoiling their dachshund, Bandit. She volunteered at the Wayne Head Start. She was a member of the Byars Baptist Church.

Survivors are her husband of 58 years, Curtis of the home; brother, Larry Wayne Moore and wife, Jaquita, of Washington; and sister, Carolyn Ruth and husband, Richard, of Durango, Colorado.

Roberta was preceded in death by her parents; brother, David Moore; and sisters, Mary Sue Penner, Annette Joy McDowell, Loverta Moore and Margie Findley.

Graveside services were held Monday, August 30, 2021 at the Byars Cemetery with Pastor Eutimio Dela Cruz officiating. Burial was under the direction of John W. Williams of Winans Funeral Home, Maysville, Okla. Words of comfort may be sent to the family at [www.winansfuneralhome.com](http://www.winansfuneralhome.com).

## Clowis Rogers

Graveside funeral services for Clowis Rogers, 81, of Purcell were held Wednesday, September 1, 2021 at Hillside Cemetery in Purcell. Services were under the direction of the Wilson-Little Funeral Home in Purcell.

Mr. Rogers passed away Saturday, August 28, 2021.

He was born a firework, July 4, 1940 in Hollis, Okla. He was the baby of four children of Jerry and Pearlie Mae Rogers. He was raised in Hollis and attended school there, graduating with the Tigers Class of 1960.

By chance, he met a young lady from Dodson, Texas, named Jan Gulley. He was at a basketball game with his best friend, and she with hers, and the rest as they say is history. They fell in love and were married June 6, 1964 in Dodson. They first made their home in Hollis where they welcomed daughter, Kelli, and son, Tim.

At the time, Clowis began working for the Lone Star Gas Company, and by 1978, he was transferred to Purcell. Clowis's passion was cars. He loved anything and everything to do with cars. He enjoyed classics, and tinkering on them. He worked for a time at Bob Miller Chevrolet and at Benefiel Ford, and also owned a couple of service stations. He started driving a bus for Purcell Public Schools, and retired as Transportation Director after nearly 30 years of service.

He was wonderful father and grandfather, and his family brought him much joy. He was a man of great faith and longtime member of the 9th & Pierce Church of Christ. He will be dearly missed!

He was preceded in death by his wife, Jan Rogers; parents, Jerry and Pearlie Mae Rogers; sister, Mildred Belew and nephews, Ronnie and Kevin Belew and Gary and Jerry Jones.

Clowis is survived by his daughter, Kelli Rogers and partner, Danny Warden, of Tecumseh; son, Tim Rogers and wife, Michelle, of Lindsay; sister, Juanita Rogers of Quannah, Texas; brother, Jerry Rogers and wife, Doris, of San Antonio, Texas; three grandchildren, Rebekah Downey, Macy Rogers and Thad Rogers and wife, Cecilia; great-granddaughter, Addison Jan Page and a host of other family and friends.

Online condolences may be made at [wilsonlittle.com](http://wilsonlittle.com).

Wilson-Little Funeral Home • 127 S. Canadian • Purcell • 527-6543

## Richard Camden Gray

Memorial services for Richard Camden Gray, 90, of Purcell were held August 27, 2021 at First Baptist Church in Purcell. Interment was at Hillside Cemetery in Purcell under the direction of the Wilson-Little Funeral Home in Purcell.

Mr. Gray moved from this life to his next life on Monday morning, August 23, 2021.

Richard Camden Gray was born November 23, 1930 in Purcell, Oklahoma, the son of Leslie Foster Gray and Louise (Camden) Gray.

He was a life-long Dragon, graduating from Purcell High School in 1948. He married the love of his life, Helen Jackson, and their union produced two sons, Richard Camden Gray Jr. and Kurt Lee Gray.

Mr. Gray attended the University of Oklahoma and graduated with a Doctorate in Pharmacy. He served his country as a member of the U.S. Army Reserves and retired with the rank of Colonel.

Richard and his partner, Joe Krapf, owned and operated Kennedy Drug from 1957-1976. Richard and Helen then owned and operated United Drug until their retirement.

Richard and Helen were Dragon and Sooner fans, traveling across Oklahoma to watch their sons and grandsons and across the country to watch the Sooners.

Richard was preceded in death by the love of his life, wife, Helen Gray; his parents, Leslie and Lorene Gray and Joe and Louise Jody.

He is survived by two sons, Richard Gray Jr. and Kurt Gray and his wife, Susan, all of Purcell; three grandsons, Andrew and his wife, Erielle, and their boys, Sawyer and Owen of Broken Arrow, Mitchell and his wife, Taylor, and their boys, Ledger and Jagger of Purcell and Ethan and his wife, Cheyenne, of Tulsa; his brother, Sam Gray and his wife, Cindy, and their children; brother, Tom Gray and his wife, Sherri, and their children; brother, Phil Jody and his wife, Christine, and their children and sister, Nancy Loyd and her husband, Henry, and their children.

In lieu of flowers, donations are requested to be made to the Youth Department of Purcell First Baptist Church.

Online condolences may be made at [wilsonlittle.com](http://wilsonlittle.com).

Wilson-Little Funeral Home • 127 S. Canadian • Purcell • 527-6543

## Michael Charles Bishop

A Celebration of Life Service for Michael Charles Bishop, 74, will be held at 10 a.m. Friday, Sept. 3, 2021 at the Seydler-Hill Funeral Home in Gonzales, Texas, with Pastor Forrest Hamilton officiating.

Mr. Bishop passed away Monday, August 23, 2021.

Mike was born Sept. 13, 1946 in Purcell, the son of Benjamin John Bishop and Virginia Dare Bishop.

Survivors include his wife of 41 years, Jimmie (Dee) Bishop of Gonzales, Texas; daughters, Danielle Parsons (Michael) of Jenks, Okla., Tracy McKee (Harold) of Aransas Pass, Texas, and Tricia Becker (Darryl) of Gonzales, Texas; son, Randy Burks (Kendra) of Floresville, Texas; six grandchildren; two great-grandchildren, Alaina Park and Joe McKee; and sister, Malinda Huddleston (Dale) of Purcell.

Friends may leave their condolences to the family by visiting [www.seydlerhillfuneralhome.com](http://www.seydlerhillfuneralhome.com).

## Ted Capps

Funeral services for Ted Capps, 85, of Wayne will be held at 10 a.m. Thursday, September 2, 2021 at the Wilson-Little Funeral Home Chapel. Interment will be at Hillside Cemetery in Purcell under the direction of the Wilson-Little Funeral Home in Purcell.

Mr. Capps passed away Sunday, August 29, 2021.

Theodore Capps was born February 22, 1936 in Verden, Okla., to Marvin and Fannie Bell (Standridge) Capps. He spent his early years in Rush Springs and later Dibble, graduating with the Class of 1954.

Ted married his true love and life partner, Mary Kathleen "Kathy" Baker on August 1, 1959 in Noble. At the time, Ted was working as a Butcher for Central State Hospital in Norman. In 1964, they purchased a small acreage near Wayne where they raised their children, daughter, Lisa, and son, Mark.

Ted retired as a supervisor after more than 40 years of dedicated service. Throughout the years, Ted also sold used cars. He loved classics, and especially Mustangs. He owned and operated Ted Capp's Used Cars and sold hundreds of cars throughout the years. He was dubbed the "Mustang Alcoholic" by his peers after selling more than 100 Mustangs in just one year.

If you asked him, Ted would tell you that he tried to retire at least 3 times. The truth of it is, he stayed busy doing something. And whether it was growing tomatoes, or attending car shows, he was active.

Ted cherished his unique relationship with his son, Mark. They were thick as thieves and good pals. He often talked about his fur baby, Charlie, and how they grew up and old together.

Most recently, Ted was able to rekindle an old friendship with Aleta Cox, and they enjoyed each other's company. He was a wonderful father and grandfather, brother, uncle and a true friend. He will be dearly missed!

He was preceded in death by his wife, Kathy Capps; his daughter, Lisa Flowers; parents, Marvin and Fannie Bell Capps; brother, Melton Capps and his sister, Wilma Pierce.

Ted is survived by his son, Mark Capps and wife, Tuesday, of Wayne; sisters, Lorine Adair and Dorine Elliott, both of Purcell; grandchildren, Bridget Hames and husband, Rondell, and Dalton Flowers; his companion, Aleta Cox and a host of other family and friends.

Online condolences may be made at [wilsonlittle.com](http://wilsonlittle.com).

Wilson-Little Funeral Home • 127 S. Canadian • Purcell • 527-6543

## Imogene Carothers

Funeral services for Imogene Carothers, 96, of Purcell were held Aug. 30, 2021 at the Wilson-Little Funeral Home Chapel. Interment was at Hillside Cemetery in Purcell under the direction of the Wilson-Little Funeral Home in Purcell.

Mrs. Carothers died Aug. 26, 2021.

Imogene Joyce Woodall was born July 16, 1925 in Altus, Okla., one of nine children of James Walter Woodall and Mary L. (Bell) Woodall.

Survivors include her daughters, Joyce Gage and husband, Dennis, of Benton, Ark., and Larrie Criswell of Purcell; brother, Bill Woodall of China, Texas; seven grandchildren; 19 great-grandchildren and two great-great-grandchildren.

Online condolences may be made at [wilsonlittle.com](http://wilsonlittle.com).

Wilson-Little Funeral Home • 127 S. Canadian • Purcell • 527-6543

## Betty Phelps

Funeral services for Betty Phelps, 87, of Oklahoma City were held August 30, 2021 at the Wilson-Little Funeral Home Chapel. Interment was at the Lexington Cemetery under the direction of the Wilson-Little Funeral Home in Purcell.

Mrs. Phelps passed away Thursday, August 26, 2021.

Betty Sue Wells was born July 13, 1934 in Hot Springs, Ark., the third of 11 children born to Wesley Walton Wells and Edith Elizabeth (Walker) Wells. She was raised in El Paso, and started school there.

A senior at Austin High School, she met a young and persistent serviceman named Solan Junior Phelps. On September 24, 1952, he finally won her heart and they married in Las Cruces, N.M. Together they raised four children, Debbie, David, Robert and James.

Betty found her joy in being a devoted wife, mother and grandmother. Betty loved to bowl, crochet and do ceramics. She also favored the occasional casino outing with husband Solan. By 2000, she and her husband moved back to Solan's home state of Oklahoma, residing in Oklahoma City.

Betty loved and cherished her fur baby, "Sugar." She will always be remembered as a wonderful wife, mother, grandmother, sister, aunt and friend. She will be dearly missed.

She was preceded in death by her husband, Solan Phelps; parents, Wesley and Edith Wells and siblings, Doodles Hughes, Sonny Wells and Cliff Wells.

Betty is survived by her daughter, Debbie Hullander of Oklahoma City; sons, David Phelps and wife, Ruth, of Sapulpa, Robert Phelps and wife, Pam, of Oklahoma City and James Phelps and wife, Theresa, of Oklahoma City; sisters, Linda Wells Leatherman Elliot of Weatherford, Texas, Mary Tanner of Monrovia, Calif., Wesley Anglin of Sapulpa, Rilla Barnes and husband, Jack, of El Paso and Leila Wallace of Lubbock, Texas; brothers, Fred Wells and wife, Shirley, of El Paso and Kenny Wells of Houston; eight grandchildren; 21 great-grandchildren and a host of other family and friends.

Online condolences may be made at [wilsonlittle.com](http://wilsonlittle.com).

Wilson-Little Funeral Home • 127 S. Canadian • Purcell • 527-6543





John D. Montgomery • The Purcell Register

## Minor injuries

**Purcell Firefighters** and Police assisted Wadley’s EMS Saturday about 11:25 a.m. when a vehicle struck the guard rail on the off ramp at exit 95. Firemen said the driver had a laceration on one of his arms. In addition to firefighters assisting Wadley’s, they cut the guard rail that was protruding into the roadway.

From page 3A

## Shots:

pandemic isn’t just a tribal, county, state or national problem,” Bearden said. “It would do little good to limit our COVID vaccination and COVID testing to just tribal members, if the folks that they work with, go to school with and worship with are still susceptible. The healthier our communities are, the healthier our tribes are.”

With the rise in cases, notably from the delta variant, Oklahoma tribes have adopted other measures to help defeat the virus. Some have gone so far as shutting down all Labor Day activities. Mask mandates remain in place for some tribes, although Oklahoma Gov. Kevin Stitt never implemented a statewide mask mandate.

Meanwhile, Oklahoma has fully vaccinated 1.73 million residents, or 43.6 percent of the population.

The Cherokee Nation of Oklahoma, the state’s largest tribe, reports 70 percent of its employees have been vaccinated, nearly doubling vaccination rates in some Oklahoma counties.

The upcoming use of booster shots was announced by President Biden before the Centers for Disease Control and Prevention (CDC) Advisory Committee on Immunization Practices (ACIP) met to approve boosters or formalize guidelines.

There is nothing different about the booster shot, which is a third dose of the same vaccine as the initial two doses. Still, Bearden said, the Indian Health Service (IHS) cannot give tribal nations any formal guidance on boosters until the committee acts on August 30.

Some Oklahoma tribes are not waiting.

Chickasaw Nation Department of Health locations in Ada, Ardmore, Purcell and Tishomingo began offering the additional booster dose on August 25 to those who meet immunocompromised criteria.

Oklahoma tribes such as the Choctaw, Cheyenne and Arapaho, Citizen Potawatomi, Absentee Shawnee and Wyandotte Nation are following CDC, IHS and FDA guidelines and will likely begin booster shots about September 20.

IHS also is getting ready for the booster shot.

Following the U.S. Food and Drug Administration (FDA) and CDC guidelines as they become available, IHS Chief Medical Officer Dr. Loretta Christensen said her agency is preparing to offer booster vaccines in the fall for those who have had the Pfizer or Moderna vaccinations, starting eight months after a patient’s second dose.

“At that time, the individuals who were fully vaccinated earliest in the vaccination rollout, including many health care providers, nursing home residents, and other seniors, will likely be eligible for a booster,” Christensen said.

Oklahoma City’s IHS Area Office is expected to be the primary booster vaccine provider and distributor for many tribes in Oklahoma, such as the Citizen Potawatomi Nation’s Health Service, according to Citizen Potawatomi Chief Medical Officer Dr. Adam Vascellaro.

Vascellaro said the OKC-IHS vaccine supply appears to be “much higher than before” and booster vaccine distribution will be through in-clinic appointments, strike teams and mass vaccination events. Other tribes will be administering boosters alongside their pre-existing COVID-19 vaccination programs.

The Cheyenne and Arapaho and Absentee Shawnee tribes said they are working with IHS to ensure they receive a sufficient number of booster doses for their tribal and community members that the CDC has deemed a priority for booster

shots.

The FDA released a statement on August 18 that the Moderna and Pfizer-BioNTech vaccine would be evaluated for safe and effective use for booster shots, pending CDC approval.

Previously, the Pfizer-BioNTech vaccine, which will be remarketed under the brand name “Comirnaty,” had been approved for emergency use authorization, which remains in place for children ages 12-15 and immunocompromised individuals, according to a press release from the FDA.

IHS also anticipates that booster shots may be needed for the Johnson & Johnson vaccine, consistent with approved FDA and CDC guidelines.

*Gaylord News is a Washington, D.C.-based reporting project of the University of Oklahoma Gaylord College of Journalism and Mass Communication.*



John D. Montgomery • The Purcell Register

## COVID Quarantine

**Thomas Montgomery** missed a few days of class due to a COVID case in his kindergarten class but that didn’t stop the miniature student from keeping up with his school work.

From page 1A

## Vasquez:

in the sentencing phase of his trial began Tuesday afternoon.

Prosecutors are seeking the death penalty.

The other felony counts for which he was convicted are unlawful removal of a dead body and pattern of criminal offenses.

Jurors recommended a term of five years and a \$5,000 fine on the first and two years and \$25,000 fine on the second.

Vasquez, of Oklahoma City, is the first of three defendants to be tried in the 2018 murders of Shaliyah Toombs and her unborn child.

According to an affidavit, Toombs, who was seven months pregnant, was reported missing from an apartment in southwest Oklahoma City on April 29, 2018.

On May 2, 2018, Vasquez was driving a pickup belonging to co-defendant Joshua

Finkbeiner, 33, and ran out of gas south of the Goldsby exit on I-35.

He walked to the Love’s on State Highway 9 West where he contacted a Chickasaw Lighthorse Police officer and told him there was a murder victim in the pickup.

McClain County sheriff’s deputies found Toombs’ body in the pickup’s back floorboard.

Finkbeiner, of Oppelo, Ark., and Staci Harjo, 45, of Oklahoma City, were arrested in

Arkansas and returned to Oklahoma.

Prosecutors here charged Finkbeiner with two counts each of first-degree murder and conspiracy, kidnapping and pattern of criminal offenses.

Harjo is charged with two counts of conspiracy, possession of a firearm after a former felony conviction, kidnapping and pattern of criminal offenses.

Their trials are scheduled for 2022.

# STAY ON TOP OF IT ALL!

Subscribe Today!

<b>\$30<sup>00</sup></b> McClain, Cleveland & Garvin Counties	<b>\$42<sup>00</sup></b> Other Oklahoma Counties	<b>\$58<sup>00</sup></b> Out Of State
--	---	--

### Subscription Order form

Please send a subscription to: (please print clearly)

Name \_\_\_\_\_ Address \_\_\_\_\_

City \_\_\_\_\_ State \_\_\_\_\_ Zip \_\_\_\_\_ Telephone \_\_\_\_\_

**This gift subscription is from:**

Name \_\_\_\_\_ Address \_\_\_\_\_

City \_\_\_\_\_ State \_\_\_\_\_ Zip \_\_\_\_\_ Telephone \_\_\_\_\_

☐ **Check enclosed** ☐ Send renewal notice to gift recipient.

Please start delivery on the following date: \_\_/\_\_/\_\_ ☐ Send renewal to me.

\*No coupon may be applied to these special prices. These prices good for McClain, Cleveland and Garvin Counties.

## Spend your dreams Wisely.



### SPEND LIFE WISELY®

Living a life of love and impact is a journey of small steps. And First United Bank is here to inspire and empower you along the way. We invite you to call or stop by today to learn more.



324 West Main Street  
Purcell, Oklahoma 73080  
(405) 579-7000

[FirstUnitedBank.com](https://www.FirstUnitedBank.com)

BANKING

MORTGAGE

INSURANCE

INVESTMENTS

Member FDIC. Equal Housing Lender. NMLS# 400025.

Not FDIC Insured. No Bank Guarantee. May Lose Value.



From page 1A

## Fair:

building special event competitions.

It will largely be about pies and cakes and salsas, oh my, for much of the day September 9.

That will start with pie and cake entries taken from 9 a.m. until noon, judging at 1 p.m., and an auction of the entries at 6 p.m. during the bean supper and ice cream social hosted by the Heart of Oklahoma Kiwanis Club and McClain Bank.

Classes for pies are apple, cherry, pecan, pumpkin, chocolate, coconut, custard or chess and other.

The class lineup for cakes includes specialty chocolate cake, specialty white or yellow cake, specialty fruit or spice cake, pound or bundt-style cake, other cakes, decorated cupcakes (ages 9 through 18), decorated cupcakes (adult), decorated cake (9 through 18), and decorated cake (adult).

But that's not all. At 7 p.m., hang around for the McClain County Firefighter Challenge. Firefighters will race the

clock in such activities as barrel push, bucket brigade, donning their PPE (personal protective equipment) after spinning and hose roll bowling.

We're not exactly clear what pushing barrels entails or how rolling hose can possibly be a form of bowling.

But we trust the two-member teams from each entered fire department do.

September 9 will also feature a new event – a tractor driving contest at 10:30 a.m.

Skill and ability will be on the line as entrants maneuver a tractor and grain drill through an obstacle course – the operative word being obstacle.

The Centennial Square Dance Club will perform at 5:15 p.m.

Sheep and market goat classes are openers for the September 10 schedule at 10 a.m. and 12:30 p.m., respectively.

After that it is one special event after another. The Dutch oven cooking

contest is back this year from 2:30 to 5:30 p.m.

Teams of two or three Dutch oven cooks will prepare a main dish, side dish and dessert.

There are two age divisions – junior (17 and younger) and senior (18 and older). Overall, main dish, side dish and dessert awards will be presented through second place in each division.

A public taste testing will conclude the contest at 6 p.m.

Other special events include a dummy roping contest at 4 p.m., stick horse rodeo at 5 p.m., cornhole tournament at 5:30 p.m. and kiddie tractor pull at 6 p.m.

Ropers will be divided into four age brackets for the dummy roping contest. Those are 12 and younger, 13 through 15, 16 through 19 and in school and older than 19 and out of school.

The stick horse rodeo will be run in two age divisions – 3 and 4 year olds and 5 to 8 year olds. Rodeo events include barrel

racing, pig herding, horse racing, calf roping and egg race.

Speed in all events is the essence.

The kiddie tractor pull is for youngsters age 4 to 12 years.

The determining factor in the kiddie tractor pull will be pedal power. The contest is open to youngsters age 4 to 12.

Four age divisions will make up the cornhole tournament. Those are the same as the dummy roping contest.

The fair will conclude September 11 with swine, poultry, rabbit and cattle judging.

Fair superintendents this year are Johnny Roberts, fair manager; Laura Vandaveer, 4-H Building exhibits; Justin McDaniel, cattle; Jeff Evans and Drew Jarvis, swine; Johnny Files, poultry; Melinda Tague, sheep; Brandon Morgan, market goat; Spence Bell, horse show; Tammy Elliott, rabbits; Kathy Langley, OHCE; Peggy Christian, open class, and Evans, livestock judging.

From page 1A

## Labor Day:

There will be no mail delivery on Monday and the Post Office will be closed.

School closings include Purcell, Lexington, Washington, Wayne and Mid-America Technology Center.

Other area closings are McClain Bank, First United Bank, Pioneer Library and **The Purcell Register**.



From page 1A

## Gray:

He served for many years on the Delta Community Action's board of directors and was influential in the construction of the Multipurpose Center.

Born in Purcell Nov. 23, 1930, Gray died August 23, 2021 at the age of 90.

A life-long Dragon, Gray graduated from Purcell High School in 1948 and went to The University of Oklahoma where he earned a Doctorate in Pharmacy.

He and his partner Joe Krapf owned and operated Kennedy Drug from 1957 to 1976.

Richard and his wife Helen then owned and operated United Drug until their retirement.

Mrs. Gray preceded Richard in death in 2014. He was also preceded in death by his parents Leslie and Lorene Gray and Joe and Louise Jody

From page 1A

## Stone:

of being kind to one another.

**Q: What is the best thing that happens at Purcell Elementary School?**

A: The best thing that happens at Purcell Elementary is that we get to love kids each day and help them learn! We love to see growth in our students! We've learned that social emotional health and learning is just as important as academics. For this reason, we adopted Conscious Discipline last year to help in addressing the social emotional needs of students and staff. This continues to be very helpful to our students and staff.

**Q: What is the biggest challenge you face?**

A: My biggest challenge is keeping a work/home balance in my own life. When you have good balance, you have more peace and joy in your life which enables you to think better and serve others more effectively and efficiently. When I see my balance is off, I know that I need to step back and remind myself that God is bigger than this pandemic and it too shall pass. And then I remind myself not to forget to do things that I love.

**Q: Is it hard to keep your faculty and staff motivated?**

A: We have an amazing staff at Purcell Elementary and we regularly pick one another up. Our educators and staff are a culture who endlessly give of their hearts, time and energy to serve others. Of course we get down and it's important that we model for our students how to problem solve.

It's healthy to work together to get through tough situations. I know I don't have all the answers and they know I'm not

From page 1A

## Mission:

on a mission trip.

That whetted their determination to make a second mission trip in 2020 to Haiti.

That trip, scheduled for March, was cancelled as the COVID-19 pandemic ramped up around the world.

Church members delayed the mission trip until July 14, 2021.

But those plans derailed when Haitian President Joevent Moise was assassinated July 7.

It took some scrambling and prayers, but the group was able to select Costa Rica as an alternative destination and transfer the group's airline tickets from Haiti to Costa Rica.

That feat was accomplished in a mere six days, prompting one of the missionaries in Costa Rica to assure the Landmark group "It was a God thing for sure; you were right on time."

Making the trip from Landmark were Sikes, Brittney Thompson, Tammy Thompson, Brianna Gutierrez, Cindy Cannon, Monna Blackmore, Seth Madrid, Hannah Robbins, Radonna Robbins, Karolina Sikes, David Sikes, Cynthia Plumlee, Clay Milner, Kaylee Stephens, Dwayne Stephens, Bryan Johnson, Gavin Johnson and the Rev. Justin Blankenship.

Richard and Helen had two sons, Richard Camden Gray, Jr. and Kurt Lee Gray.

Richard served his country as a member of the U.S. Army Reserves and retired with the rank of Colonel.

He is survived by his sons, Richard Jr. of Purcell and Kurt and his wife, Susan, of Purcell. Also surviving are three grandsons and two great-grandsons, two brothers and a sister.

A visitation was held at Wilson-Little Funeral Home last Thursday. The memorial service was Friday morning followed by interment in Hillside Cemetery in Purcell.

In lieu of flowers, donations are requested to be made to the Youth Department of Purcell First Baptist Church.

A complete obituary may be found on page 14A.

afraid to admit that. They also know they can count on me to work hard alongside them to figure out a resolution to anything that comes our way.

We are problem solvers and seek ways to help students and families any way that we can. Dealing with the pandemic can bring you down if you let it. We know that it is important to lift one another up. I try to talk to each of them every day and say something positive. I love the quote, "In a world where you can be anything, Be Kind." No matter what problems come our way, we try to listen with kindness and respond with kindness. It makes problem solving so much easier when we are kind.

**Q: Do you know every child by name?**

A: Knowing each child by name has been my goal as an administrator every year. Although knowing their names isn't enough. Building relationships with each student is very important. When you build relationships, you build trust. Children flourish in an environment where there is a high amount of trust.

The late Rita Pierson once said, "Children don't learn from people they don't like." I believe this is true and will always strive to have a school culture of love and trust that enables students to thrive.

Every child deserves a champion as a teacher. My prayer is that each day students walk in the doors at Purcell Elementary they know there are champions ready to accept them for who they are, love them unconditionally and teach them with all their might

From page 1A

## Fraud:

2019 and the business' finances were left in her hands when the owner moved to Florida in February 2020.

The investigation uncovered more than 1,100 fraudulent transactions on the business account, the owner's credit cards and other accounts.

Those transactions include :

- 95 fraudulent checks and direct deposits on the Ben Hayes Construction account totaling \$410,780.45;

- 318 fraudulent charges on one credit card for \$64,520.33;
- 174 fraudulent charges on a second credit card for \$64,806.82;

- 151 fraudulent charges on a third credit card for \$11,567.37;
- 361 fraudulent charges on a fourth credit card for

\$137,752.26;

- 39 fraudulent charges on a credit card obtained by Linda Elliott using the company owner's identity totaling \$2,167.40;

- 7 fraudulent charges on a fifth credit card for \$4,795.07; and

- 33 fraudulent charges on the company owner's Amazon account totaling \$4,074.76.

According to the OSBI, Linda Elliott faces 27 felony counts, including 12 counts of embezzlement, 10 counts of violating the Oklahoma Computer Crimes Act, three counts of identity theft and one count each of exploiting the elderly and conspiracy.

Her husband, Keith Elliott, faces three counts of receiving stolen/embezzled property, two

counts of obtaining money by false pretenses and one count of conspiracy.

Charges against Sheila Railback include eight violations of the Oklahoma Computer Crimes Act, five counts of obtaining money by false pretenses, two counts of receiving stolen/embezzled property and one count of conspiracy.

Herspouse, Tatiana Railback, faces two counts each of receiving stolen/embezzled property and obtaining money by false pretenses and one count of conspiracy.

Also assisting in the investigation were the Oklahoma County Sheriff's Department, Oklahoma City Police Department and Oklahoma Attorney General's Office.



# SERVICE DIRECTORY

ONLY **\$25**<sup>00</sup> per week

## GOT WASTE?

- Spring Cleaning
- New Construction
- Remodeling
- Property Clean-up
- Moving



- Storm Clean-up
- Garage Clean Out
- Debris Removal
- Roof Replacement
- Other Waste

**405-881-7760**



**527-0805**

Gas • Mufflers  
Oil changes  
Brake & tire services

## Criswell's Service

129 S. Green Ave.

Tell our readers about  
**YOUR BUSINESS**

**ONLY \$25 PER WEEK**  
IN FULL COLOR

Call **405-527-2126** The Purcell Register

Residential 🏡 Commercial 🏢  
Homes on Acreage



Making your future brighter

Office (405) 872-SELL (7355) • Fax (877) 837-2143  
9315 48th Ave SE, Noble, OK 73068 • www.sunshinerealty.realtor

Rhonda Simmons, Broker/Owner  
(405) 808-0705  
rhonda@sunshinerealty.realtor  
Active Managing Broker #142160  
Active Association #175498

Acreage 🌳 Foreclosures 🏠  
Short Sales

Cody Simmons, Realtor®  
(405) 203-2449  
Active OK License #183016  
LeAnn Wilson, Realtor®  
(405) 203-5303  
Active OK License #200253

Paul Turner, Realtor®  
(405) 590-5580  
Active OK License #184666



## BILL JOHNSON ROOFING

**Tear Off & New Construction**

Free estimates Fully insured  
20 years local experience Okla. license #0519 **405-872-9499**



**405.965.7425**

BOATS • CARS • TRUCKS  
SUV • MOTORCYCLES  
HEAVY EQUIPMENT





**ROOFING LLC**

**405.595.9123**

Insured Local Reliable  
LICENSE #80004849  
Free Inspection & Estimate



## William Harrell

whfleet@yahoo.com  
**405-400-7750**  
511 Buddy Hudson Court, Purcell

### W.H. Fleet

**We have the ability to diagnose and fix almost anything.**  
Have a code on your tractor and don't want to load it up and take it to the city?  
**WE can come to you!**  
NEED YOUR OIL CHANGED?  
**We come to you and remind you when it's due again!**





Purcell  
Lone Grove

7  
40



Pawnee  
Washington

6  
41



Apache  
Wayne

6  
37

Thursday • September 2, 2021  
purcellregister.com

# The Purcell Register Sports

B  
SECTION



John Denny Montgomery • The Purcell Register

## Sharks in the water

**Washington junior** Jacob Jones (18) wraps up a Pawnee ball carrier Friday night as Kade Norman (30) closes in. The Warriors defeated the Black Bears 41-6. They play Sulphur Friday night at 7 p.m.

# Bear trap

Warriors flatten Pawnee, 41-6

**John D. Montgomery**  
**The Purcell Register**

It took Washington's defense a couple of offensive series by Pawnee last Friday night to get its footing but once it did they controlled the Black Bears' offense while the Warriors clicked on offense.

The end result was a convincing 41-6 opening game victory for Washington that sets up a showdown Friday night when Sulphur comes to town.

"As a unit, our linebackers played really well," head coach Brad Beller said.

Layne Spaulding had 15 tackles and Rhett Vaughn finished with 11 tackles and those two players only played in the first half.

"Jake Wells played about 2 1/2 quarters and had 10 tackles so all three of our starting linebackers finished with double digit tackles," Beller said.

Beller said on Pawnee's first drive his defensive line didn't play all that well but the rotation helped Washington to start wearing them down.

Pawnee finished the night with 230 yards of offense but they make 190 of those yards in the first quarter.

"We gave up 130 yards on their first two drives but after that we did a great job of controlling their offense," the coach said.

Beller said sophomore quarterback Major Cantrell was solid in his first start.

"We came in feeling we could throw the ball on them and Major did a great job early," head coach Brad Beller said.

Cantrell finished the night completing 7-10 passes for 155 yards and a touchdown.

"We had a lot of passing yards called back due to penalties and we had some bad snaps that cost Major a lot of rushing yards," the coach said.

"The best thing about our passing attack was of the seven completions they went to five different receivers. We also had 10 people rush the football," Beller said.

Cantrell ended the night rushing three times for 41 yards but the team's leading rusher was Cole Scott who finished with 124 yards and two touchdowns on 11 carries.

As a team, Washington

Please see **Warriors**, page 4B

# Dragons host Lindsay

2021 home opener at Conger Field Friday night

**John D. Montgomery**  
**The Purcell Register**

Purcell has been preparing this week for their home opener for 2021.

Coach Tracy Scott and his Dragons will play host to the Lindsay Leopards for a 7:30



• Bethany Kimberlin

## Squaring off

**Purcell opened** their season Friday night with a Week 0 game at Lone Grove. The Dragons were defeated 41-7.

Please see **Dragons**, page 14B

# Wayne bottles up Apache Warriors

Bulldogs shut down run game

**JohnDennyMontgomery**  
**The Purcell Register**

Wayne held Apache to minus 18 yards of rushing Friday on the way to a 37-6 win Friday to open the 2021 season.

The Bulldog front seven controlled the line of scrimmage and made life hard for the Warriors on all 12 rushing attempts.

"Our front seven played really well," Wayne head coach Brandon Sharp said.

The only plays Apache found success against the Wayne defense was in the

passing game when the Warriors threw the ball into the flat, according to Sharp.

"The flats is where they hit us the hardest and we gave up a few passes there," he said.

Even with a little success, Wayne held the Warrior offense to 70 total yards.

"Apache is a good team and to do that you're playing good defense," Sharp said. "The back end of our defense played decent."

Apache didn't score until

Please see **Wayne**, page 4B

# Warrior softball keeps rolling

Washington tallies two more in the win column

**JohnDennyMontgomery**  
**The Purcell Register**

Washington picked up an 11-1 win over Heritage Hall last Thursday and followed that up with a 7-1 win over Jones Monday.

Ellie Loveless was in the circle for the Warriors against Heritage Hall and turned in a 10-strikeout performance over four innings.

Emjay Lucas came on in relief and struck out one batter while only needing eight pitches to finish the game.

Mikinzey Bost went 3-4 at the plate and knocked in an RBI.

Skylar Wells went 1-4

and knocked in three ribbies when she doubled in the fourth inning.

Abby Wood was 2-4 and Loveless was 2-3 and scored

kin. "We didn't hit it as well as we had been."

In Washington's win over Jones - which was only their second game in six

I've been wanting us to get a little better defensively and cut down on errors. It's little things I know we can correct.

— Tylor Lampkin, head coach

three runs.

"It was a little slow paced and we didn't play great, but we didn't play bad either," said head coach Tylor Lamp-

days - Maggie Place took to the circle in a nine strikeout

Please see **Rolling**, page 2B

# Dragons route Ardmore

Hadleigh Harp's walk-off tops Sulphur

**John D. Montgomery**  
**The Purcell Register**

They almost had to call the fire department to get Purcell out in the second inning last Saturday in the Plainview Tournament.

The Dragons sent 16 hitters to the plate in a 10-run bottom of the second that led to a 12-0 run-rule shutout victory over Ardmore.

In the big inning, Hannah Whitaker laced a three-run double to right field. KK Eck was 2-2 including a double and had an RBI.

Lauren Holmes and Brynley Jennings both lined doubles in the game. Coach

Sarah Jones also got hits from Kenna Esparza, Savanna Edwards, Hadleigh Harp and Payci Constant, who knocked in a pair of base runners.

Winning pitcher Ella Resendiz silenced the Lady Tiger bats, tossing a one-hitter while the Dragons pounded out nine hits.

Riding the arm of Coty Sessions, the Dragons shut-out Comanche, 2-0. Purcell out-hit the Lady Indians, 5-4.

Edwards spanked a double in the game while Resendiz, Jennings, Whitaker and Constant all pounded out hits.

The day before the Dragons

blasted Marlow, 9-3 with Edwards going 3-3, including a double that plated Resendiz and Esparza in the first inning.

Holmes and Harp both went 2-2 in the game. Harp registered two RBIs while Holmes had one. Whitaker and Jennings both had an RBI in the game.

Resendiz struck out four Lady Outlaws on her way to victory in the circle.

Purcell came up on the short end of a 6-3 count with North

Please see **Purcell**, page 4B



# Lex opens grid season at LA

7 p.m. kickoff tonight (Thursday)

**John D. Montgomery**  
**The Purcell Register**

Lexington will kick off the 2021 gridiron season on the road at Little Axe with kick off set for 7 p.m. tonight (Thursday).

Second year head coach Keith Bolles said the scrimmage at Marietta, “went well.”

“I thought we were better than the first scrimmage,”Bolles said. “We still obviously have some things to work on but some of our younger kids stepped up and look like they got better from week to week and that’s what we’re looking for,” Bolles said.

The coach singled out the efforts of Heath Winterton, Jimmy Northrup and Josh Scott in the scrimmage that also

included Valliant.

“Winterton had a really good game running the ball and on defense,” Bolles said. “I thought Jimmy Northrup did a really good job and Josh Scott had a couple of catches with some good runs afterwards.

“I’d say we are just trying to get ready for Thursday night at Little Axe,” he said.

The Indians did not play in Week 0 so this will be their season opener as well.

They will operate out of the spread on offense and run a stack defense.

“The key for us is to get better at what we do,” Bolles said. “That’s what we’ve been working on this week. We need to be confident in what we do and in ourselves.”

**EmilyMontgomery**  
**The Purcell Register**

With four wins in last week-end’s Asher tournament and an 11-3 victory over Fletcher Monday night, Wayne’s Lady Bulldogs have improved their record to 12-6.

“We’ve been playing well and overall, I’m happy with our fielding, throwing, hitting and making routine outs,” Said head coach Charles Durrence.

He and his team notched runs in all but one inning in a five-inning run rule Monday night.

Sophomore Daliyah Fuentes’ bat was red hot, driving in runners in the third with a double and in the fifth with a grand slam. She had four ribbies and was 2-3 at the plate.

Wayne picked up 11 hits in the win and nine RBIs.

Senior Haiden Parker was productive at the plate also, going 3-4. Mayce Trejo was 2-3 with three RBIs.

Faith Brazell was in the circle for Wayne. She gave up three runs on eight hits and fanned five batters.

“It took us a couple innings to get going, but once we settled in, we played to our capabilities,” Durrence said.

## Asher Tournament

In Asher over the weekend, Wayne nabbed four wins to garner second place. A 4-2 win over Asher sent them to the if-game where they fell to the host Lady Indians 11-9.


An 11-1, run-rule win over Waleetka kicked off their tournament appearance on Thursday.

Nearly all Lady Bulldogs got a hit in the win. Kaylee Madden scored three runs and Fuentes had four RBIs.

Brazell got the win. She

# Lady Bulldogs take second

Win four out of six in Asher tournament



• Photo provided

## Second place

**The Wayne** Lady Bulldogs were all smiles after taking second place in the Asher Tournament over the weekend. They fell 11-9 to the Lady Indians in the if-game after winning four games to get to the championship.

fanned three batters and gave up just four hits.

Another run-rule win was up next when Wayne won 10-0 over Stratford.

The Lady Bulldogs had 10 hits. Haylee Durrence had five RBIs while Madden had three.

Next up Wayne ran into Asher and lost to the Lady Indians 6-4.

Holding a 2-1 lead after four innings, an Asher double in the fifth opened up scoring and gave them the lead.

Wayne had seven hits in the loss. Madden and Brazell had two hits apiece.

But, the Lady Bulldogs were not finished. They came back from the Asher loss to run-rule Stratford (10-1) and move on to the championship game, facing Asher for a second time.

Down 2-0 through four innings. Wayne scored four runs

in the fifth and held on for the 4-2 win.

The Lady Bulldogs had six hits. Madden and Trejo had multiple hits and Durrence had three RBIs.

The win forced the if-game and a third showing of Wayne versus Asher.

A tight game ensued. Down 10-5 in the fifth inning, Wayne staged a comeback. They scored three in the sixth and one in the seventh, but fell short in the end, 11-9, to take second place.

Durrence, Parker, Madden, Brazell and Fuentes all had multiple hits in the loss. Parker was 4-5 at the plate while Madden was 3-4 with four RBIs.

“We came up a little short, but I think we played pretty well. The girls came out and hit the ball, played solid D and

pitched well.”

## Central

Last Tuesday Wayne hosted Central for a 10-7 win over the Lady Bronchos.

Down 4-3 in the top of the 6th, Wayne scored six runs thanks to a Brazell double to take the lead and get the win.

The home team had 15 hits and 10 RBIs.

Brazell was in the circle. She gave up seven runs on nine hits and fanned seven batters.

The Lady Bulldogs were scheduled to be in Elmore City Tuesday night, however that game was canceled due to Covid.

The New Lima tournament is on tap from Thursday to Saturday. Wayne plays Lookeba Sickles at 2:25 p.m. on Thursday. As of the latest rankings, they are #5 in Class B.

From page 1B

## Rolling:

outing.

Washington only committed one error on defense in the game and committing fewer errors is something Lampkin has emphasized.

“I’ve been wanting us to get a little better defensively and cut down on errors,” Lampkin said. “It’s little things I know we can correct.”

Loveless was 4-4 at the plate

and scored twice while also knocking in an RBI.

Washington was aggressive and multiple Warriors stole bases, including Bost, Loveless, Mattie Richardson and Wells (2).

Washington next plays at Jones today (Thursday) at 7 p.m.

Washington is 15-1 this season.



## WARRIORS VS. BLACK BEARS

WASHINGTON	14	8	7	12	41
PAWNEE	6	0	0	0	6

## TEAM OFFENSIVE STATS

	ATTEMPS	YARDS	TDS
RUSHING	32	361	5
PASSING	7/10	155	1

## TEAM DEFENSIVE STATS

TACKLES	SACKS	INT.	FUMBLES
SPAULDING - 15	NONE	NONE	WELLS
VAUGHN - 11			JONES
WELLS - 10			
MILNER - 8			

## SCORING PLAYS

### 1ST QUARTER

- CANTRELL 47 YARD RUN, HEGEMAN PAT
- CANTRELL 39 YARD PASS TO STEELE, HEGEMAN PAT

### 2ND QUARTER

- C. SCOTT 8 YARD RUN, J. HENDRIX 2-PT CONVERSION

### 3RD QUARTER

- C. SCOTT 15 YARD RUN, HEGEMAN PAT

### 4TH QUARTER

- J. HENDRIX 9 YARD RUN, MISSED PAT
- H. HOWARD 17 YARD RUN, MISSED PAT

## FOR SALE!

1.25 acre lots  
for \$40-\$45K in  
Washington  
School District



Contact Lindsay Cheek today! • (720) 329-7360

# Lex wins three in Roff Tourney

**John D. Montgomery**  
**The Purcell Register**

Lexington opened the Roff Tournament with a bang last Thursday shutting out Bethel 7-0 behind a strong pitching performance by junior Cora Vasquez.

Vasquez tossed a complete game scattering six Bethel hits. She also helped her own cause going 3-3 at the plate that included a double and she had an RBI.

Lexington broke the game wide open with a four run third.

Baylie Rillema, Kiley Givens and Izzy Pack all had RBIs in the frame. Pack was a perfect 3-3 at the plate in that contest and had a pair of RBIs.

Coach Ryan Perry also got hits from Leslie Barber, Ryli Harmon and Promise Houck. The Lady Bulldogs’ success

didn’t stop there.

They knocked off Caney 3-1 with Vasquez striking out six. She also tripled in a 1-2 hitting outing. Givens was 2-2 and had one RBI.

Also getting hits were Rillema, Harmon, and Abby Turnpaugh who doubled and had an RBI.

Vasquez limited Caney to three total hits.

Lexington pinned an 8-5 loss on Davis, out-hitting the Lady Wolves 9-6.

The Lady Bulldogs trailed 5-2 heading into the top of the fourth when they flipped the offensive switch.

Turnpaugh turned on the first pitch of her at bat and lined a three-run double. She finished with four RBIs.

Pack was 2-3 with an RBI and Rillema went 2-3. Vasquez had a double in three plate appearances. She and

Pack shared time in the circle both tossing two innings and each giving up three hits.

The only glitches for Lexington were a 3-0 loss at the hands of Roff and a narrow 1-0 loss to Ada.

In the Roff contest, Pack had two hits and Givens one. In the Ada loss, both Turnpaugh and Givens reached base on hits.

On Monday, the Lady Bulldogs dropped a 6-2 decision at the hands of Little Axe.

Four runs in the fifth by the Lady Indians proved to be the difference.

Vasquez doubled in that contest while Barber, Givens and Harmon all got hits.

That loss drops Lexington to 4-12 on the season.

The Lady Bulldogs were scheduled to host Meeker on Tuesday and host Bethel on Thursday. They are scheduled to host Purcell next Tuesday.




John Denny montgomery • The Purcell Register

## Bat on ball

**Lexington freshman** Baylie Rillema puts a ball into play for the Bulldogs. Rillema and the Lady Bulldogs were scheduled to host Meeker on Tuesday and host Bethel today (Thursday). They are scheduled to host Purcell next Tuesday.



**ALL IN DINER**

**103 W. Washington St.**  
Purcell  
**(405) 527-3155**

**Allen Farms**

allenfarms.us

**Kevin Andrews**

"Go Green with Allen Farms"

SOD SALES AND INSTALLATION

405-364-3998 - Office  
405-360-3009 - Fax  
Kevin@allenfarms.us  
476 Allen Road  
Norman, OK 73072



**CONSTRUCTION LLC**  
**GOLDSBY, OK**  
**405-288-2412**  
**www.bhboring.com**

**Bravo's**

**Mexican Grill**  
1526 S. Green • Purcell  
**405-527-7705**

**C&C****AUTO REPAIR**

303 S. Green Ave., Purcell  
**405-527-2683**  
or **405-527-2410**



Stephanie R Schmidt D.D.S.  
Family Dentistry  
409 North Green Avenue, Suite E • Purcell  
**405.527.0145**

**Sunset Estates**

915 N. 7<sup>th</sup> Ave.  
Purcell  
**527-2122**

**The Purcell Register**

*The Heart of  
Oklahoma's Source  
for Local Sports*

225 W. Main, Purcell  
**405-527-2126**



**209 NE 2nd St.**  
Lexington, OK 73051

christianlifeok.com  
405.527.7165



230 W. Apache St., Purcell  
**405.527.0140**

**SONNY'S CAFE**

HOME OF THE CHICKEN FRY

2406 Weedn Blvd.  
Purcell, OK

Just south of Purcell on Hwy. 77

**405-527-0640****SHEEHY SIGNS**

&amp; SCREEN PRINTING

**405.623.7777**

218 W. Main St.  
Purcell, OK 73080

sheehysigns@yahoo.com

"Since 1983"

**S & S MOTORS**

Purcell, Oklahoma

127 N. Green Ave.

Purcell, OK 73080

**405-527-9612**

www.ssmotorsok.com

**ROGER D. CUDD, CPA, P.L.L.C.**

CERTIFIED PUBLIC ACCOUNTANT

130 W. Main • P.O. Box 327 • Purcell, OK 73080

Office: 527-8337 • Fax: 527-8333

email: cuddcpa@aol.com

**527-7135**

**David Winterton**  
Owner

Lic# OK52397

**201 S. Green**  
Purcell



**MIMI'S**  
MEXICAN  
RESTAURANT

609 S. Green Avenue, PURCELL, OK  
**405-527-3388**

**McCLAIN PROPANE**

"In business since 1939"

**(405)527-3085**

New owners: Justin and Kristi Kimbrell  
**2510 S. 9th Street**

**LOS DOS BAR & GRILL**

**1718 N. GREEN AVE**  
PURCELL  
**(405) 527-7357**

**Sunset Estates**  
915 N. 7<sup>th</sup> Ave.  
Purcell  
**527-2122**

*Offensive Player***ETHAN MULLINS**

Wayne Bulldogs

Mullins rushed for 200 yards and three touchdowns in Wayne's victory over Apache last Friday night.

*Defensive Player***LAYNE SPAULDING**


Washington Warriors

Spaulding had 15 tackles in the Warriors victory over Pawnee last Friday night.

*Offensive Lineman***JORDAN VANYA**

Washington Warriors

Vanya graded out at 85 percent last Friday night.

*Defensive Lineman***KEVIN BYNUM**

Wayne Bulldogs

Bynum made 7 tackles and had one quarterback sack for the Bulldogs against Apache.



**USED CARS & BODY SHOP**  
**Mile of Cars, Norman**

1015 N Interstate Drive • Norman, OK

**(405) 321-5820**

www.thinkferguson.com

In all your ways acknowledge Him...  
Proverbs 3:6



**First Baptist**  
Church Purcell  
Growing In Grace

400 W. Main St.

www.purcellfbc.org

**GUARANTY ABSTRACT**

113 N. 2nd  
Purcell

**405-527-7583****527-3232**

Purcell's Oldest and Only  
Hometown Garage Door Company

**Auto Body****405-577-0100**

514 W. Huron St.  
Purcell, OK 73080

**INSURANCE PROFESSIONALS II**

111 W. Main • Purcell

**405-527-3966**

www.inspros2.com



434 W. Interstate Dr., Goldsby  
**288-0658**



**WASTE  
DISPOSAL  
SERVICES**

(405)-527-4284  
wdstrash.biz



SENIOR LIVING COMMUNITY

1215 Westbrook Blvd.  
Purcell

**405-527-1365**

1438 S. Green Ave., Purcell  
**(405) 527-2379**



**J&K**  
**Auto Parts**

821 S. Green Ave. • Purcell  
405-527-2114



632 S.E. Third  
Lexington, OK 73051

**(405) 527-6531**

SINCE 1956

Auto • Home • Business

**405-527-7074**

www.jordancovers.com



From page 1B

# Warriors:

rushed 32 times for 361 yards and five touchdowns. Washington’s total offense last Friday was 516 yards.

“The driving force is our offensive line,” Beller said. “We were able to keep people fresh and overall I was very, very pleased with their execution.”

Beller was speaking about the play of Naithen Spaulding,



Ron Ladlee • The Purcell Register

## Covering ground

**Washington senior** Lane Steele carries the ball Friday during the Warriors’ 41-6 win over Pawnee. Washington hosts Sulphur Friday at 7 p.m.

Rope Scott, Tanner Winlock, Easton Berglan, Jordan Vanya, Wyatt McCauley and Baylor Haynes.

“In our rotation at one point we had four sophomores playing in the offensive line and continued to execute well up inside,” Beller said.

Cantrell kick-started the Washington scoring on a 47

yard touchdown run in the first quarter followed by a 39 yard touchdown pass to Lane Steele later in the period.

Cole Scott scampered in from eight yards out in the second period and loped his way to the end zone from 15 yards out in the third quarter.

Jaxon Hendrix tallied in the fourth stanza on a nine yard run. Hudson Howard closed out the Washington scoring in the final period on a 17 yard run.

Sulphur will pay a call to Reed Field Friday with kickoff set for 7 p.m.

The Bulldogs are coming off a 28-0 whitewashing at the hands of Tuttle.

“They had some opportunities in the first half but could not capitalize,” Beller said.

The Bulldogs are still a smash-mouth run oriented team but do so out of the shotgun.

“They still have a fullback inside but move him around,” the coach said. “They are very physical up front on both sides of the ball.”

The Bulldogs will operate out of a 4-2/4-3 set on defense.

“The key for us is to match their intensity and their physicality and make sure we take care of the football,” Beller said.

**Warrior notes:**

Washington Head Coach **Brad Beller** nominated **Cole Scott** as the Offensive Player of the week for his 124 yards rushing on 11 carries and two touchdowns.

Beller nominated **Jordan Vanya** as the Offensive Lineman of the Week. He graded out at 85 percent against Pawnee.

Getting the nod as the Defensive Player of the Week is **Layne Spaulding**, who made 15 tackles against Pawnee in only two quarters of work.

**Hayden Milner** was nominated as the Defensive Lineman of the Week. He had eight stops against the Black Bears.



Greg Gaston • double g images

## Horse race

**Wayne senior** Ethan Mullins (7) races right while Jairo Hernandez (6) walls off the Apache defense Friday night. Mullins ran for 200 yards and scored three touchdowns in Wayne’s season-opening 37-6 win over the Warriors.

From page 1B

# Wayne:

the fourth quarter after the game was in hand and Wayne had substituted in their reserves.

Brannon Lewelling led the team in tackles with 10 stops.

Defensive lineman Kevin Bynum registered seven tackles and had one sack.

Ethan Mullins had five tackles and had an interception. Maddox Mantooth had three tackles, a sack and forced a fumble.

Cody Davis had a tackle a sack and recovered the fumble caused by Mantooth.

**Offense**

While the defense was controlling the game the Wayne offense was finding it difficult to establish a rhythm early.

Wayne put the ball on the ground multiple times and were held scoreless in the first quarter.

But things started rolling in the second quarter when senior quarterback Mullins scored on a seven yard burst to put Wayne ahead.

The point after attempt was no good off the foot of Kaleb Madden.

Mullins scored again in the second quarter on a 69-yard cross country jaunt.

Wayne made the score 14-0 after Lewelling found Madden for a 3-yard pass on the two point conversion.

Still in the second stanza, Mullins scored a third touchdown on a 29-yard run.

Lewelling pounded in the

two point conversion and Wayne was in the driver’s seat heading into the halftime locker room.

“The defense kept playing well the whole game and it helped until the offense got into a groove,” Sharp said.

Mullins found the end zone again in the third quarter but this time on the defensive side of the ball when he returned an interception 100 yards before he hit pay dirt.

His fellow senior Lewelling again made good on the two point conversion.

Madden would finish the Wayne scoring for the night with his 32 yard run in the fourth quarter.

Wayne finished the game with 321 yards rushing as a team on 36 carries.

Mullins was responsible for 200 of those yards and finished with one offensive touchdown in addition to the defensive score.

Lewelling rushed for 72 yards in the game and Madden had 34 yards on two carries and a score.

Jairo Hernandez ran for 15 yards on two carries.

“I feel like we’re going to get more guys involved this year and spread out the work load,” Sharp said. “The offensive line played okay but we realize there’s work to do.”

**Walters**

The Walters Blue Devils visit D.S. Zack Powell Stadium Friday night for a 7 p.m. kick.

The game between the two schools was cancelled last year due to COVID.

Sharp has seen them play and said they’re athletic and improved from last year’s team.

“The running back is good and can run,” he said. “We’ll have to tackle.”

Walters will spread the field on offense and throw the ball around the field before coming back to the running game and running right at the defense.

“If the d-line plays well we’ll have success,” Sharp said. “We have to play well up front.”

On defense the Blue Devils run a 4-4 defense.

“They have an active front and bring pressure,” Sharp said. “We’ll have to stay glued up on the line. If we can do that we think we’ll have success.”

**Notes**

Wayne head coach **Brandon Sharp** nominated **Ethan Mullins** for Heart of Oklahoma Offensive Player of the Week. The senior rushed for 200 yards and scored three touchdowns.

Sharp’s nominee for Heart of Oklahoma Offensive Lineman of the Week was **Andy Lee**. The big senior graded out at 80%.

His nominee for Heart of Oklahoma Defensive Player of the Week was **Brannon Lewelling**. Lewelling had 10 tackles.

The nomination for Heart of Oklahoma Defensive Lineman of the Week was **Kevin Bynum**.

Bynum registered seven tackles and a sack.

From page 1B

# Purcell:

Rock Creek despite a perfect 3-3 performance at the plate by Holmes. Edwards went 2-4 while Whitaker, Constant and Resendiz all had a hit. Resendiz’s knock plated a runner.

Purcell also came up short at Tuttle last Thursday, 9-4.

Harp shined at the plate going 3-3 including a double and had an RBI. Whitaker was 2-3 while Edwards, Holmes and Jennings all had a hit.

“We played them well until we lost a little bit of focus in the bottom of the fourth,” Jones said. “We made some errors and they took advantage. They had seniority on us and it was a big learning moment for us.”

Healdton shut out the Dragons 4-0 despite Eck going 2-2. Harp and Resendiz also registered hits in the loss.

“Friday morning against Healdton we were worrying more about what time we were going to get home than playing the game,” Jones said. “We had a talk and we responded well against Marlow.

“I was proud of the girls fighting back over the next three games. Comanche Saturday morning was a really good game. It was back and forth and constantly put ourselves in tough situations both offen-

sively and defensively.

“Offensively we couldn’t push a run across and defensively runners in scoring position and continued to hold them.

“Savanna Edwards came up big for us to win the game to send us to the consolation championship game. At that point, it seemed like we were taking BP against Ardmore to end in three innings,” the coach said.

**Harp in the clutch**

Harp’s walk off single to left in the bottom of the seventh plated Jennings, who had reached on a single. That score broke a 5-5 tie and handed the Dragons a dramatic victory over the Lady Bulldogs.

Resendiz led the offense going 3-4, including a triple, with an RBI. Edwards, Holmes and Jennings were all 2-4. Holmes had a double and an RBI. Jennings finished with a pair of RBIs in the game.

Tinley Winters had an RBI in a 1-2 outing at the plate and Jones got a hit each from Eck, Whitaker and Constant.

Sessions relieved Whitaker in the circle and was credited with the pitching victory.

“Sulphur on Monday was a great non-district game to start

the week,” Jones said.

“It was a good back and forth competition that made us compete and made us work.

“We saw what we need to fix before our district games against Little Axe and Chandler this week. So many girls stepped up last week, especially the freshman,” Jones said.

Purcell was 11-6 after the Sulphur victory.

“Moving forward, pitchers need to focus on controlling the game and hitting their spots,” the coach confirmed.

“We need to stay more focused on the bases, remember the rules, and don’t make dumb decisions.

“We need to continue to have quality at-bats and making pitchers work to give us the pitches we want. The girls are getting better every day and realizing what all they are capable of,” Jones said.

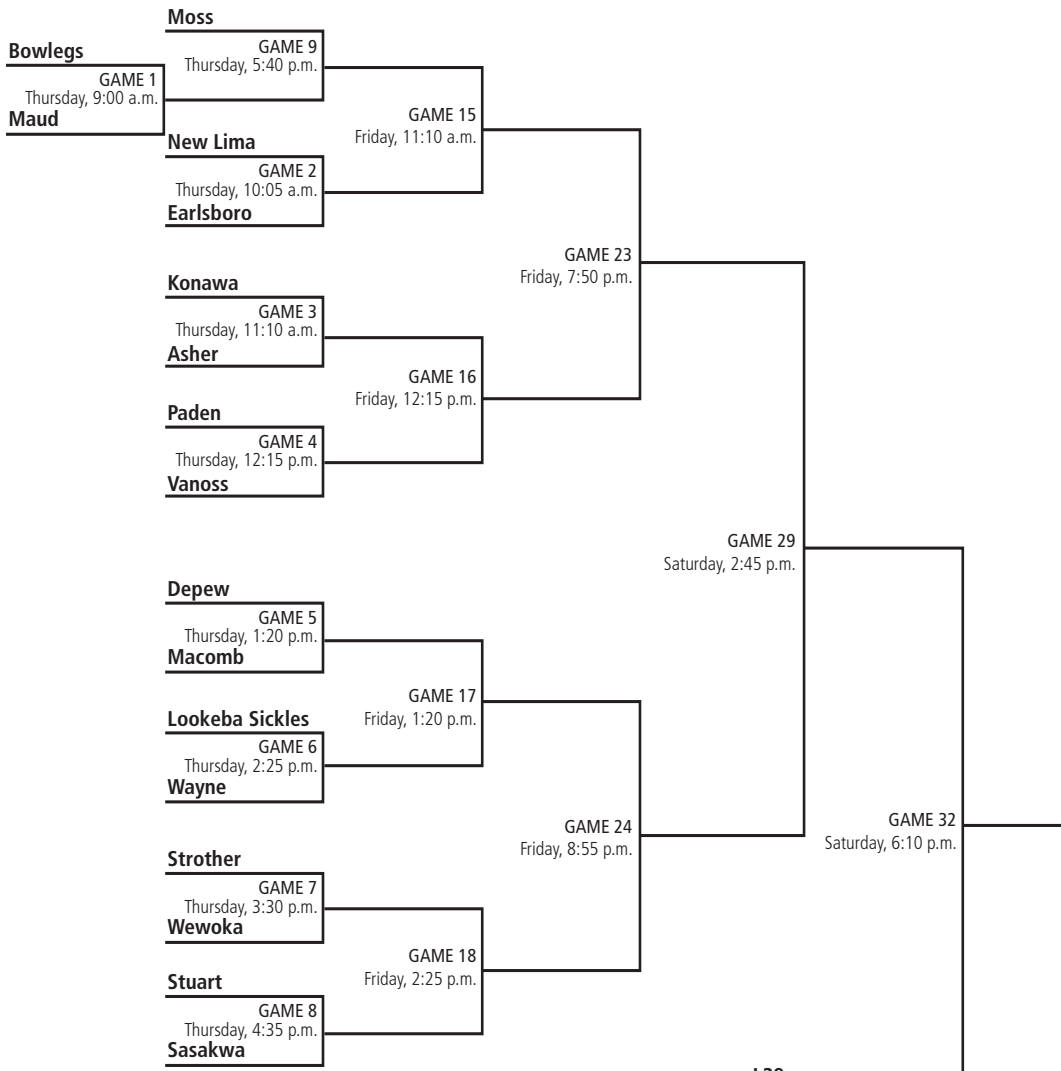
“We appreciate coach Raper for being there and being our added bonus this season. He has helped out so much,” she said.

The Dragons were scheduled to play at Little Axe Tuesday and host Meeker today (Thursday) starting at 5 p.m. They are scheduled to play at Lexington Tuesday with the first pitch set for 5:30 p.m.

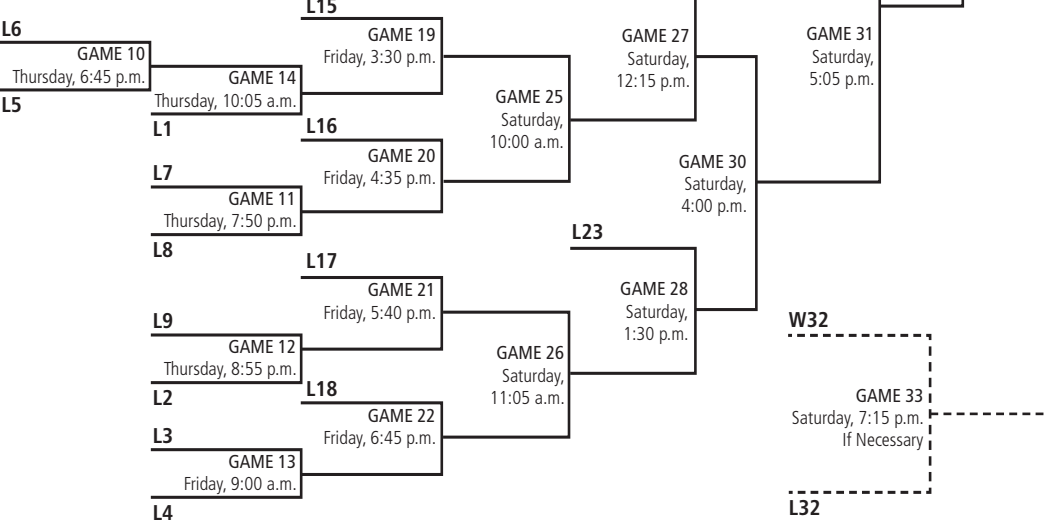
# 2021 New Lima Invitational

September 2-4, 2021

## WINNER’S BRACKET



## LOSER’S BRACKET





## 2020 DELINQUENT TAX LIST

No. 562-September 2-2 Times SA&I 294 (2012) NOTICE OF SALE OF REAL ESTATE FOR DELINQUENT TAXES LOCATED IN MCCLAIN COUNTY, STATE OF OKLAHOMA Notice is hereby given that, under authority and direction of 68 O.S. § 3101 et seq., the hereinafter described lands, lots, tracts and parcels of real estate, all situated in McClain County, Oklahoma, now has a tax lien for unpaid ad valorem taxes and/or special assessments. Further, if the lien remains unpaid for a period of three years or more, as of the date such taxes first became due and payable, this property will be sold at public auction unless the delinquent taxes, interest and penalty are paid in full prior to the time of the tax sale. The said list contains all the lands on which the ad valorem taxes of the taxable year 2020 remain due, delinquent and unpaid, except where the 2012 taxes have been endorsed on a prior year's delinquent tax sale, together with any delinquent and unpaid ad valorem taxes of other years, and including any personal taxes which are by law made alien upon the real property owned by such person or persons; and further including delinquent special improvement and maintenance assessments separately stated and described for the year or years as specifically stated in said lists for certain lands, lots and tracts of real estate having special improvement and maintenance assessments which are by statute a lien upon realty and subject to sale at this time. The sale hereby advertised may involve a manufactured home which may be subject to the right of a secured party to repossess. A holder of a perfected security interest in such manufactured home may be able to pay ad valorem taxes bases upon the value of the manufactured home apart from the value of real property. This notice applies to the following lands, lots, tracts and parcels of real estate to-wit: (Following the list of lands to be advertised for sale, the signature of the County Treasurer will be affixed) Witness my hand this 27 day of August, 2021. /s/ Teresa Jones Teresa Jones County Treasurer McClain COUNTY, STATE OF OKLAHOMA Type Year Tax Penalty Cost Total 0WYN-00-000-001-0-000-00 TID: 32946 LOHMAN INVEST- MENTS LLC COMMON AREA I WYNDEMERE PHASE I REAL 2020 3.00 0.36 15.50 18.86 0WYN-00-005-008-0-000-00 TID: 32926 %LOHNES GA- BRIEL & ASHLEY PERKINS LOT 8 BLOCK 5 WYNDEMERE PHASE I REAL 2020 1.00 0.12 15.50 16.62 OIMP-30-06N-04W-0-004-06 TID: 29873 LOWE JANA HOME ASSESSED AS IM- PROVEMENTS ON LEASED LAND LOCATED ON TRACT 6 OF UN- RECORDED NORTH OAK FARMS REAL 2020 141.00 16.92 15.50 173.42 OBRC-00-001-004-0-000-00 TID: 10783 JOHNSTON MI- CHAE L & ROBYN S LOT 4 BEAR CREEK ADDN REAL 2020 95.00 11.40 15.50 121.90 OGVS-00-001-003-0-000-00 TID: 26392 SAHEB EDWARD F BLOCK 1 LOT 3 GRAND VIEW ESTATES SOUTH REAL 2020 266.00 31.92 15.50 313.42 OGRA-00-001-009-0-000-00 TID: 12519 RAMIREZ POR- FIRIO JR & LOT 9 BLK 1 GREEN ACS REAL 2020 144.50 10.84 15.50 170.84 OGRA-00-001-018-0-000-00 TID: 12528 BATES DANA L LOT 18 BLK 1 GREEN AC. REAL 2020 54.00 6.48 15.50 75.98 OGRA-00-001-026-0-000-00 TID: 12534 LONG STEVE &/ OR CHRISTY LOT 26 BLK 1 GREEN AC. REAL 2020 480.00 57.60 15.50 553.10 OGRA-00-001-032-0-000-00 TID: 12539 BRANTLEY ROB- ERT W & SARAH B LOT 32 BLK 1 GREEN AC. REAL 2020 491.00 58.92 15.50 565.42 OGRA-00-001-033-0-000-00 TID: 12540 VELASCO PEDRO & MARIA G RANGEL LOT 33 BLK 1 GREEN AC. REAL 2020 256.00 30.72 15.50 302.22 OGRA-00-001-055-0-000-00 TID: 12562 KROFT DAWN- MARIE & LOT 55 BLK 1 GREEN AC. REAL 2020 75.00 9.00 15.50 99.50 OGRA-00-001-056-0-000-00 TID: 12563 KROFT DAWN- MARIE & LOT 56 BLK 1 GREEN AC. REAL 2020 85.00 10.20 15.50 110.70 OHAX-00-001-003-0-000-00 TID: 12611 WADE MICHAEL L	LOT 3 BLK 1 HAXEL ADD -WASHINGTON CITY REAL 2020 559.00 67.08 15.50 641.58 OHHA-00-001-005-0-001-00 TID: 12623 ASH LAEL V S 83 OF LOT 5 & N 5 OF LOT 6 BLK 1 HIGHLAND HGHTS - PURCELL CITY REAL 2020 818.00 98.16 15.50 931.66 OHHA-00-001-009-0-000-00 TID: 12627 DEES LISA GAI & LOT 9 BLK 1 HIGHLAND HGHTS - PURCELL CITY REAL 2020 683.00 81.96 15.50 780.46 OHHA-00-003-004-0-002-00 TID: 12649 HOLSONBAKE KERRIE S N 100 OF LOT 4 & S 20A OF LOT 4 BEG 200N SW/C - 100 X 140 BLK 3 HIGHLAND HGHTS - PURCELL CITY REAL 2020 759.00 91.08 15.50 865.58 OHHA-00-003-008-0-000-00 TID: 12653 CLEELAND LAU- REN M N 39 OF LOT 8 & S 49 OF LOT 7 BLOCK 3 OF HIGHLAND HGHTS - PURCELL CITY REAL 2020 881.00 105.72 15.50 1,002.22 OHAC-00-001-022-0-000-00 TID: 12597 DISGUISE PPI DINO & TINA BLK 1 LOT 22 HOLDEN ACRES REAL 2020 321.00 38.52 15.50 375.02 OHAC-00-001-034-0-000-01 TID: 30801 RUNCO, LLC S PT OF LOT 34 BLOCK 1 HOLDEN ACRES REAL 2020 41.00 4.92 15.50 61.42 OJES-00-001-005-0-000-00 TID: 12761 SPEARS CHRIS L & LISA G LOT 5 BLK 1 JESTATES-SD#15 REAL 2020 1,492.00 179.04 15.50 1,686.54 OJNV-00-002-002-0-000-00 TID: 12788 HARRINGTON RANDY KEITH JR LOT 2 BLK 2 JOHNSONVILLE REAL 2020 4.00 0.48 15.50 19.98 OJNV-00-002-003-0-000-00 TID: 12789 HARRINGTON RANDY KEITH JR LOT 3 BLK 2 JOHNSONVILLE REAL 2020 4.00 0.48 15.50 19.98 OJNV-00-004-001-0-000-00 TID: 12793 SANDERS OPAL (CHOAT) LOT 1 BLK 4 JOHNSONVILLE REAL 2020 7.00 0.84 15.50 23.34 OJNV-00-005-002-0-000-00 TID: 12796 HARRINGTON RANDY KEITH JR LOTS 2 THRU 7 BLK 5 JOHN- SONVILLE REAL 2020 243.00 29.16 15.50 287.66 OJNV-00-006-001-0-000-00 TID: 12797 SANDERS OPAL (CHOAT) LOTS 1, 2 & 3 BLK 6 JOHN- SONVILLE REAL 2020 11.00 1.32 15.50 27.82 OKGP-00-001-006-0-000-00 TID: 12870 MOSS DAVID LOT 6 BLOCK 1 KINGS PARK REAL 2020 495.00 37.13 15.50 547.63 OKRB-00-007-012-0-000-00 TID: 13007 COLLEY CLAYTON D & SUSAN K W 75 OF 7 & W 75 OF S OF LOT 8 BLK 7 KIRBY ADD-WASHINGTON CITY REAL 2020 28.00 3.36 15.50 46.86 OKRB-00-008-001-0-000-00 TID: 13008 DELACRUZ MA- RIA C LOT 1 & N 1/2 OF LOT 2 BLOCK 8 KIRBY ADD-WASHINGTON CITY REAL 2020 86.00 10.32 15.50 111.82 OKRB-00-008-007-0-000-00 TID: 13012 FARMER SCOTT & SHAWNA LOTS 7 - 9 BLK 8 KIRBY ADD- WASHINGTON CITY REAL 2020 1,055.00 126.60 15.50 1,197.10 OKIT-00-001-001-0-000-00 TID: 12947 MC MILLAN RU- DOLPH DARVIN LOTS 1 & 2 BLK 1 KITCHENS 2ND - WAYNE CITY REAL 2020 217.00 26.04 15.50 258.54 OKIT-00-001-009-0-000-00 TID: 12953 CASEY OLLIE LOT 9 BLK 1 KITCHENS 2ND - WAYNE CITY REAL 2020 89.00 10.68 15.50 115.18 OLRA-00-001-018-0-000-00 TID: 13207 Keltner Jason L LOT 18 BLOCK 1 LADD RD. ADD. REAL 2020 526.50 39.49 15.50 581.49 OLPA-00-001-010-0-000-00 TID: 13130 RISENHOOVER KEVIN R & MICHELLE LOT 10 BLK 1 LITTLE PON- DEROSA REAL 2020 1,532.00 183.84 15.50 1,731.34 OLPA-00-001-011-0-000-00 TID: 13131 DREISKE DONALD R & KATHIE A LOT 11 BLOCK 1 LITTLE PON- DEROSA REAL 2020 368.50 27.64 15.50 411.64 OLYG-00-002-005-0-000-00 TID: 13259 KEETER INVEST- MENTS LLC BLK 2 LOT 5 LYLA GLEN REAL 2020 2,311.00 277.32	15.50 2,603.82 OLYG-00-002-006-0-000-00 TID: 13260 KEETER INVEST- MENTS LLC BLK 2 LOT 6 LYLA GLEN REAL 2020 47.00 5.64 15.50 68.14 OLYG-00-002-007-0-000-00 TID: 13261 KEETER INVEST- MENTS LLC BLK 2 LOT 7 LYLA GLEN REAL 2020 47.00 5.64 15.50 68.14 OLYG-00-002-008-0-000-00 TID: 13262 KEETER INVEST- MENTS LLC BLK 2 LOT 8 LYLA GLEN REAL 2020 47.00 5.64 15.50 68.14 OLYG-00-002-009-0-000-00 TID: 13263 KEETER INVEST- MENTS LLC BLK 2 LOT 9 LYLA GLEN REAL 2020 47.00 5.64 15.50 68.14 OLYG-00-002-010-0-000-00 TID: 13264 KEETER INVEST- MENTS LLC BLK 2 LOT 10 LYLA GLEN REAL 2020 47.00 5.64 15.50 68.14 OLYG-00-002-011-0-000-00 TID: 13265 KEETER INVEST- MENTS LLC BLK 2 LOT 11 LYLA GLEN REAL 2020 47.00 5.64 15.50 68.14 OLYG-00-002-012-0-000-00 TID: 13266 KEETER INVEST- MENTS LLC BLK 2 LOT 12 LYLA GLEN REAL 2020 47.00 5.64 15.50 68.14 OLYG-00-002-013-0-000-00 TID: 13267 KEETER INVEST- MENTS LLC BLK 2 LOT 13 LYLA GLEN REAL 2020 47.00 5.64 15.50 68.14 OLYG-00-002-014-0-000-00 TID: 13268 KEETER INVEST- MENTS LLC BLK 2 LOT 14 LYLA GLEN REAL 2020 47.00 5.64 15.50 68.14 OLYG-00-003-005-0-000-00 TID: 13273 ALBERT JUSTIN D & SCARLETT BLK 3 LOT 5 REPLAT OF BLOCKS 3 & 4 LYLA GLEN REAL 2020 2,870.00 344.40 15.50 3,229.90 OLYG-00-003-CAA-0-000-00 TID: 13277 IKBI LLC BLK 3 COMMON AREA A LYLA GLEN REAL 2020 2.00 0.24 15.50 17.74 OLYG-00-005-001-0-000-00 TID: 13288 KEETER INVEST- MENTS LLC BLK 5 LOT 1 LYLA GLEN REAL 2020 47.00 5.64 15.50 68.14 OLYG-00-005-004-0-000-00 TID: 13291 KEETER INVEST- MENTS LLC BLK 5 LOT 4 LYLA GLEN REAL 2020 47.00 5.64 15.50 68.14 OLYG-00-005-005-0-000-00 TID: 13292 KEETER INVEST- MENTS LLC BLK 5 LOT 5 LYLA GLEN REAL 2020 47.00 5.64 15.50 68.14 OLYG-00-005-006-0-000-00 TID: 13293 KEETER INVEST- MENTS LLC BLK 5 LOT 6 LYLA GLEN REAL 2020 47.00 5.64 15.50 68.14 OLYG-00-005-007-0-000-00 TID: 13294 KEETER INVEST- MENTS LLC BLK 5 LOT 7 LYLA GLEN REAL 2020 67.00 8.04 15.50 90.54 OLYG-00-006-001-0-000-00 TID: 13295 KEETER INVEST- MENTS LLC BLK 6 LOT 1 LYLA GLEN REAL 2020 47.00 5.64 15.50 68.14 OLYG-00-007-002-0-000-00 TID: 13302 DENTON KERMIT A JR & VACATED PORTION OF FILED PLAT OF LYLA GLEN - FKA NORTH PT OF LOTS 1 & 2 & ALL OF LOTS 3-11, BLOCK 7 AND THE NORTH PT OF LOT 1 BLOCK 8 LESS 4.70 AC-LESS .24 AC REAL 2020 3.00 0.36 15.50 18.86 OLYG-00-008-007-0-000-00 TID: 13319 KEETER INVEST- MENTS LLC BLK 8 LOT 7 LYLA GLEN REAL 2020 47.00 5.64 15.50 68.14 OLYG-00-009-001-0-000-00 TID: 13320 SIMPSON JAMES MARSHALL & VIRGINIA THERESA BLK 9 LOT 1 LYLA GLEN REAL 2020 2.00 0.24 15.50 17.74 OMCE-00-001-001-0-000-00 TID: 28200 OWENS ERIC D & SUSAN D BLOCK 1 LOT 1 MACARTHUR ESTATES REAL 2020 2,740.00 328.80 15.50 3,084.30 OMCE-00-001-002-0-000-00 TID: 28201 OWENS ERIC D & SUSAN D BLOCK 1 LOT 2 MACARTHUR ESTATES REAL 2020 316.00 37.92 15.50 369.42 OMCE-00-001-003-0-000-00 TID: 28202 OWENS ERIC D & SUSAN D BLOCK 1 LOT 3 MACARTHUR ESTATES REAL 2020 830.00 99.60 15.50 945.10 OMCE-00-001-004-0-000-00 TID: 28203 OWENS ERIC D &	SUSAN D BLOCK 1 LOT 4 MACARTHUR ESTATES REAL 2020 796.00 95.52 15.50 907.02 OMCE-00-001-005-0-000-00 TID: 28204 OWENS ERIC D & SUSAN D BLOCK 1 LOT 5 MACARTHUR ESTATES REAL 2020 816.00 97.92 15.50 929.42 OMSD-00-001-006-0-000-00 TID: 13447 WALKER CRYSTAL & JOSH LOT 6 BLK 1 MAGERS SUB-DIV. REAL 2020 222.00 26.64 15.50 264.14 OMLH-00-001-011-0-000-00 TID: 29373 HILLIARY CUSTOM HOMES LLC BLK 1 LOT 11 MANOR LAKE HILLS REAL 2020 1,084.00 130.08 15.50 1,229.58 OMLH-00-001-017-0-000-00 TID: 29379 WAY TRESS & BRIANNA TRUSTEE'S BLK 1 LOT 17 MANOR LAKE HILLS REAL 2020 1,506.00 180.72 15.50 1,702.22 OMLH-00-001-022-0-000-00 TID: 29384 WAY TRESS & BRIANNA TRUSTEE'S BLK 1 LOT 22 MANOR LAKE HILLS REAL 2020 1,506.00 180.72 15.50 1,702.22 OMLH-00-001-037-0-000-00 TID: 29399 CANTERRA HOME LLC BLK 1 LOT 37 MANOR LAKE HILLS REAL 2020 512.00 38.40 15.50 565.90 OMLH-00-001-050-0-000-00 TID: 29412 WOLF SIGNATURE HOMES LLC BLK 1 LOT 50 MANOR LAKE HILLS REAL 2020 51.00 6.12 15.50 72.62 OMLH-00-001-063-0-000-00 TID: 29425 PRAYTOR MACK- ENZIE KAY BLK 1 LOT 63 MANOR LAKE HILLS REAL 2020 949.00 113.88 15.50 1,078.38 OMLH-00-001-068-0-000-00 TID: 29430 WHITSON DEBBIE BLK 1 LOT 68 MANOR LAKE HILLS (REPLAT LOTS 64-94) REAL 2020 60.00 7.20 15.50 82.70 OMRK-00-001-003-0-000-00 TID: 13423 SISSON ROSE- MARY LOT 3 BLK 1 MARKHAM ADD REAL 2020 1,005.00 120.60 15.50 1,141.10 OMKB-00-002-016-0-000-00 TID: 27933 COOPER WESLEY L & VICKI C BLOCK 2 LOT 16 MOCKING- BIRD ESTATES REAL 2020 5,513.00 661.56 15.50 6,190.06 OMDY-00-002-003-0-000-00 TID: 13325 WYATT TEMPLA LOTS 3 & 4 BLOCK 2 MOODY ADD-WASHINGTON CITY REAL 2020 978.00 117.36 15.50 1,110.86 OMTA-00-001-003-0-000-00 TID: 13451 TEEL JEFF LOT 3 MOTE ADD - WAYNE CITY REAL 2020 304.00 36.48 15.50 355.98 ONCE-00-001-001-0-000-00 TID: 13469 BRASSEAU ALEXIS & JAMES ALAN LOT 1 BLK 1 NEWCASTLE EST REAL 2020 980.00 117.60 15.50 1,113.10 ONH1-00-001-003-0-000-00 TID: 13708 ZAVALA ALFONSO LOT 3 BLK 1 NEWCASTLE HILLS ONE REAL 2020 301.00 36.12 15.50 352.62 ONH1-00-001-009-0-000-00 TID: 13714 MOSIER JAMES LOT 9 BLK 1 NEWCASTLE HILLS ONE REAL 2020 697.00 83.64 15.50 796.14 ONH1-00-001-012-0-000-00 TID: 13717 FLOOD KENNY LOT 12 LESS A STRIP OF LAND BEING 3.5' X 38' (0.003 AC) BLK 1 NEWCASTLE HILLS ONE REAL 2020 144.50 10.84 15.50 170.84 ONH1-00-001-014-0-000-00 TID: 13719 WILLHOIT RICK LOT 14 BLOCK 1 NEWCASTLE HILLS ONE REAL 2020 910.00 109.20 15.50 1,034.70 ONH1-00-001-019-0-000-00 TID: 13724 QUILLIN PATRI- CIA D LOT 19 BLK 1 NEWCASTLE HILLS ONE REAL 2020 561.00 67.32 15.50 643.82 ONH1-00-001-024-0-000-00 TID: 13729 DOUGHERTY-TAY- LOR JEANNIE M LOT 24 BLK 1 NEWCASTLE HILLS ONE REAL 2020 167.00 20.04 15.50 202.54 ONH1-00-001-025-0-000-00 TID: 13730 DOUGHERTY- TAYLOR JEANNIE M LOT 25 BLK 1 NEWCASTLE HILLS ONE REAL 2020 2,095.00 251.40 15.50 2,361.90 ONH1-00-001-030-0-000-00 TID: 13735 WHITLOW WEN- DELL & DORINDA LOT 30 BLK 1 NEWCASTLE HILLS ONE REAL 2020 452.00 54.24 15.50 521.74	ONH1-00-001-037-0-00B-00 TID: 27131 RAY LOLA SUE BLK 1 PART OF LOT 37 NEW- CASTLE HILLS ONE LOT SPLIT 2/24/04 330.36 X 131.85 REAL 2020 184.00 22.08 50.50 256.58 ONH1-00-001-051-0-000-00 TID: 13754 RITTMAN DON- ALD F LOT 51 BLK 1 NEWCASTLE HILLS ONE REAL 2020 843.00 101.16 15.50 959.66 ONH2-00-001-074-0-000-00 TID: 13777 TRIMMELL PAUL BLK 1 LOT 74 NEWCASTLE HILLS TWO REAL 2020 595.00 71.40 15.50 681.90 ONH2-00-001-076-0-000-00 TID: 13779 REID SHARON M - TRUSTEE OF THE BLK 1 LOT 76 NEWCASTLE HILLS TWO REAL 2020 1,285.00 154.20 15.50 1,454.70 ONH2-00-001-093-0-000-00 TID: 13796 BURKES JAMES E BLK 1 LOT 93 NEWCASTLE HILLS TWO REAL 2020 177.00 21.24 15.50 213.74 ONH2-00-001-094-0-000-00 TID: 13797 GHERNA RICH- ARD D BLK 1 LOT 94 NEWCASTLE HILLS TWO REAL 2020 593.00 71.16 15.50 679.66 ONH2-00-001-107-0-000-00 TID: 13809 BROOKS HOLD- ING LLC BLK 1 LOT 107 NEWCASTLE HILLS TWO REAL 2020 1,129.00 135.48 15.50 1,279.98 ONH2-00-001-108-0-000-00 TID: 13810 YOUNGBLOOD DEBRA BLK 1 LOT 108 NEWCASTLE HILLS TWO REAL 2020 155.00 18.60 15.50 189.10 ONCO-00-005-003-0-000-00 TID: 13551 CORNELLASHLEY LOT 3 NEWCASTLE OAKS REAL 2020 1,185.00 142.20 15.50 1,342.70 ONCO-00-006-001-0-000-00 TID: 13559 %VARGAS BENJA- MIN P & ITZEL MAGANA LOT 1 BLK 6 NEWCASTLE OAKS REAL 2020 441.50 33.11 15.50 490.11 ONCO-00-007-005-0-000-00 TID: 13573 DAWKINS ANDREW JACKSON JR LOT 5 BLOCK 7 NEWCASTLE OAKS SECTION II REAL 2020 575.50 43.16 15.50 634.16 ONCO-00-009-005-0-000-00 TID: 13599 PEDEN JOHN C & TRUDY L LOT 5 BLK 9 NEWCASTLE OAKS SECTION II REAL 2020 905.00 108.60 15.50 1,029.10 ONCO-00-015-001-0-001-00 TID: 13639 BECKNEL DOYLE GENE LOT 1 BLOCK 15 NEWCASTLE OAKS SECTION III REAL 2020 1,792.00 215.04 15.50 2,022.54 ONCO-00-016-006-0-000-00 TID: 13648 BUZBEE SHERRI D LOT 6 BLK 16 NEWCASTLE OAKS SECTION IV REAL 2020 743.00 89.16 15.50 847.66 ONCO-00-017-003-0-000-00 TID: 13661 KILPATRICK JEN- NIFER LOT 3 BLK 17 NEWCASTLE OAKS SECTION IV REAL 2020 1,156.00 138.72 15.50 1,310.22 ONCO-00-019-012-0-000-00 TID: 13689 FADDIS BENNY LOT 12 BLK 19 NEWCASTLE OAKS SECTION IV REAL 2020 908.00 108.96 15.50 1,032.46 ONWH-00-004-009-0-000-00 TID: 13930 AWARD HOMES LLC BLK 4 LOT 9 NORTHERN WINDS HEIGHTS REAL 2020 213.00 25.56 15.50 254.06 ONR3-00-002-020-0-000-00 TID: 13857 JONES MYRTLE REVOCABLE TRUST BLOCK 2 LOT 20 NORTH- RIDGE III REAL 2020 2,320.00 278.40 15.50 2,613.90 OOF1-00-001-004-0-001-00 TID: 13976 MILLS MICHAEL S & TRACEY L LOT 4 BLK 1 OAK FOREST REAL 2020 146.00 17.52 15.50 179.02 OOF1-00-001-005-0-000-00 TID: 13977 MILLS MICHAEL S LOT 5 BLK 1 OAK FOREST ADDITION REAL 2020 73.00 8.76 15.50 97.26 OOF1-00-001-015-0-000-00 TID: 13987 BUSSEY JERRY L & TREVA L LOT 15 BLOCK 1 OAK FOR- EST ADD REAL 2020 718.00 86.16 15.50 819.66 OOF1-00-003-003-0-000-00 TID: 13999 VILLALOBOS JUAN J & ROCIO LOT 3 BLK 3 OAK FOREST ADD REAL 2020 286.00 34.32 15.50 335.82 OOF1-00-003-004-0-000-00 TID: 14000 VILLALOBOS JUAN J & ROCIO LOT 4 BLK 3 OAK FOREST ADD REAL 2020 286.00 34.32 15.50	335.82 OOF2-00-001-008-0-000-00 TID: 14006 GRAVES DARREN LOT 8 BLK 1 OAK FOREST- SEC 2 REAL 2020 1,638.00 196.56 15.50 1,850.06 OOF2-00-001-009-0-000-00 TID: 14007 GRAVES DARREN LOT 9 BLK 1 OAK FOREST- SEC 2 REAL 2020 241.00 28.92 15.50 285.42 OOF2-00-001-011-0-000-00 TID: 14009 CHANCE LARRY P & ANGEE R LOT 11 BLK 1 OAK FOREST- SEC 2 REAL 2020 277.00 33.24 15.50 325.74 OORP-00-002-012-0-000-00 TID: 14071 AKERMAN MI- CHELLE & ECHO LOT 8 BLK 2 OAKRIDGE PLACE-PURCELL CITY RE-PLAT OAKRIDGE PLACE II REAL 2020 2,013.00 241.56 15.50 2,270.06 Ooar-00-001-013-0-000-00 TID: 24682 J MERTENS CONST. INC BLOCK 1 LOT 13 OASIS RANCH REAL 2020 3,136.00 376.32 15.50 3,527.82 Ooar-00-001-018-0-000-00 TID: 24687 GILBERT CAREY & WENDY BLOCK 1 LOT 18 OASIS RANCH REAL 2020 2,965.00 355.80 15.50 3,336.30 OOSA-00-001-025-0-000-00 TID: 26036 ELLEDGE TREY EUGENE LOT 25 BLOCK 1 OSIE'S ACRES (28'X 76') REAL 2020 1,287.00 154.44 15.50 1,456.94 OPAH-00-001-021-0-000-00 TID: 14150 THOUSAND HILLS LAND LOT 21 BLOCK 1 PARADISE AIR HAVEN REAL 2020 4,248.00 509.76 15.50 4,773.26 OPAH-00-001-022-0-000-00 TID: 14151 THOUSAND HILLS LAND & CATTLE LOT 22 BLOCK 1 PARADISE AIR HAVEN REAL 2020 738.00 88.56 15.50 842.06 OPKV-00-001-001-0-000-00 TID: 14175 AKERMAN MAR- CUS JOHN BLK 1 LOT 1 PARKVIEW ES- TATES REAL 2020 2,036.00 244.32 15.50 2,295.82 OPKV-00-003-004-0-000-00 TID: 14190 NELSON REGINA BLK 3 LOT 4 LESS SOUTH 72 FEET PARKVIEW ESTATES REAL 2020 1,169.50 87.71 15.50 1,272.71 PURC-00-007-013-0-000-00 TID: 17924 CLARY DONAVAN J & AMANDA WEST 69 OF LOT 13 BLOCK 7 PURCELL CITY REAL 2020 402.00 48.24 15.50 465.74 PURC-00-020-015-0-000-00 TID: 17975 DERBY KR
---	--	---	--	--	--



Taxes:

PURC-00-058-002-0-000-02  
TID: 18267 EVANS CODY & DARA  
E 125 OF LOTS 2 & 3 & S 50  
OF W 70 OF 3 BLOCK 58 PUR-  
CELL CITY  
REAL 2020 1,114.00 133.68  
15.50 1,263.18  
PURC-00-060-004-0-001-00  
TID: 18287 KUTSCHAN KARL  
G & KARL W &  
S 4 OF LOT 4 & N 66 OF LOT 5  
BLOCK 60 PURCELL CITY KARL  
G KUTSCHAN 50C/O KARL W  
KUTSCHAN 25C/O KIMBERLY  
ARTER 25C/O  
REAL 2020 607.00 72.84 15.50  
695.34  
PURC-00-061-001-0-000-00  
TID: 18291 MARTINEZ JORGE  
& TAMA  
BEG AT SW/C OF LOT 1 THEN  
W 10' N 73.33 E 160 S 73.33 W  
150 TO POB BLOCK 61 PURCELL  
CITY  
REAL 2020 1,060.00 127.20  
15.50 1,202.70  
PURC-00-061-001-0-002-00  
TID: 18293 SCHULTZ RONALD  
& SONDR  
N 73.33' OF LOT 1 & N 73.33'  
OF W/2 OF LOT 2 BLOCK 61  
PURCELL CITY  
REAL 2020 660.00 79.20 15.50  
754.70  
PURC-00-065-006-0-000-00  
TID: 18327 WILLIS CHRIS S  
W 60 LOT 6 & E 30 LOT 7 BLOCK  
65 PURCELL CITY  
REAL 2020 841.00 100.92 15.50  
957.42  
PURC-00-066-007-0-000-00  
TID: 18341 SHEA ROBERT J  
& GLORIA J  
S 120 OF W 10 OF LOT 7 & S  
120 OF LOT 8 BLOCK 66 PUR-  
CELL CITY  
REAL 2020 514.00 61.68 15.50  
591.18  
PURC-00-075-001-0-000-00  
TID: 18405 MONTGOMERY  
SERENITY  
LOT 1 BLOCK 75 PURCELL  
CITY  
REAL 2020 121.00 14.52 15.50  
151.02  
PURC-00-076-004-0-000-00  
TID: 18412 BOONE UNA  
ODESSA LIVING TRUST  
LOT 4 & 5 BLOCK 76 PURCELL  
CITY  
REAL 2020 389.00 46.68 15.50  
451.18  
PURC-00-076-009-0-001-00  
TID: 18416 GRADY MICHAEL  
S 100 OF LOT 9 BLOCK 76  
PURCELL CITY  
REAL 2020 237.00 28.44 15.50  
280.94  
PURC-00-081-005-0-000-00  
TID: 18485 NORMAN JUNE C  
LOT 5 BLOCK 81 PURCELL  
CITY  
REAL 2020 139.00 16.68 15.50  
171.18  
PURC-00-081-007-0-000-00  
TID: 18487 WISEMON JEN-  
NIE C  
LOT 7 BLOCK 81 PURCELL  
CITY  
REAL 2020 55.00 6.60 15.50  
77.10  
PURC-00-086-006-0-000-00  
TID: 18526 WYNESBERRY  
WILLIE J  
LOT 6 & W 4' OF LOT 5 BLOCK  
86 PURCELL CITY BESSIE 1/2 INT  
WILLA 1/4 INT PAMELA 1/4 INT  
REAL 2020 319.00 38.28 15.50  
372.78  
REAL 2020 146.00 17.52 15.50  
179.02  
REAL Total 465.00 55.80 31.00  
551.80  
PURC-00-090-002-0-000-00  
TID: 18567 JONES RONALD L  
LOT 2 BLOCK 90 PURCELL  
CITY  
REAL 2020 105.00 12.60 15.50  
133.10  
PURC-00-090-003-0-000-00  
TID: 18568 QUALLS JASON  
& RETHA  
LOT 3 BLOCK 90 PURCELL  
CITY  
REAL 2020 183.00 21.96 15.50  
220.46  
PURC-00-095-002-0-000-00  
TID: 18607 HALL GARLAND  
LEE & DIANA SUE  
N 60 OF LOT 2 BLOCK 95  
PURCELL CITY  
REAL 2020 275.00 33.00 15.50  
323.50  
PURC-00-095-005-0-000-00  
TID: 18610 HALL GARLAND  
LEE  
LOT 5 & E 45 OF LOT 6 & S 81  
OF LOT 2 PART OF 7 AND LOT 8  
BLOCK 95 PURCELL CITY  
REAL 2020 424.00 50.88 15.50  
490.38  
PURC-00-096-004-0-000-00  
TID: 18617 DOAK CHARLES K  
& MARILYN S  
E/2 OF LOT 4 BLOCK 96 PUR-  
CELL CITY  
REAL 2020 226.00 27.12 15.50  
268.62  
PURC-00-104-005-0-000-00  
TID: 18692 URBINA DAVID &  
ROXANNE HAYNES  
E 70' 1" OF LOT 5 BLOCK 104  
PURCELL CITY  
REAL 2020 564.00 67.68 15.50  
647.18  
PURC-00-105-008-0-001-00  
TID: 18712 TATE EARLA K  
N 60 OF LOT 8 BLOCK 105  
PURCELL CITY  
REAL 2020 249.00 29.88 15.50  
294.38  
PURC-00-108-007-0-000-00  
TID: 18757 GREENBERG LA-  
CIE MARIE  
N 80' OF W 75' OF LOT 7 BLOCK  
108 PURCELL CITY  
REAL 2020 273.00 32.76 15.50  
321.26  
PURC-00-112-001-0-000-00

TID: 18819 GRAVES LAW  
FIRM, PLLC  
W 60 OF N 36 OF S 75 OF LOT  
1 BLOCK 112 PURCELL CITY  
REAL 2020 517.00 62.04 15.50  
594.54  
PURC-00-114-017-0-000-00  
TID: 18859 RECO INC  
LOT 17 LESS 25' X 25' IN NW/C  
OF LOT 17 BLOCK 114 PURCELL  
CITY  
REAL 2020 66.00 7.92 15.50  
89.42  
PURC-00-115-007-0-000-00  
TID: 18866 CARWILE CURTIS J  
LOT 7 BLK 115 PURCELL CITY  
REAL 2020 21.00 2.52 15.50  
39.02  
PURC-00-116-011-0-000-00  
TID: 18886 TORRES ALFREDO  
J & ANA C  
LOTS 11 & 12 LESS 1' OF LOT  
12 BLK 116 PURCELL  
REAL 2020 1,673.50 125.51  
15.50 1,814.51  
PURC-00-117-018-0-001-00  
TID: 18916 HOFFMAN-BON-  
NER JANA  
W 45 OF LOT 18 BLK 117  
PURCELL  
REAL 2020 259.00 31.08 15.50  
305.58  
PURC-00-118-009-0-000-00  
TID: 18926 GEERDES WILLIAM  
SHANE  
LOT 9 BLOCK 118 PURCELL  
CITY  
REAL 2020 298.00 35.76 15.50  
349.26  
PURC-00-122-012-0-000-00  
TID: 18973 SUAREZ CARLOS  
& RAQUEL  
AN UND INT IN DON HAVEN  
COURTS & LOT 12 BLK 122  
PURCELL CITY  
REAL 2020 449.00 53.88 15.50  
518.38  
PURC-00-123-012-0-001-00  
TID: 18999 RICHTER DONNA  
L &  
NORTH 100 FT OF LOT 12 BLK  
123 PURCELL CITY  
REAL 2020 479.00 57.48 15.50  
551.98  
PURC-00-124-010-0-000-02  
TID: 19017 SLATE ETTA  
E 50 OF LOT 10 BLK 124 PUR-  
CELL CITY  
REAL 2020 55.00 6.60 15.50  
77.10  
PURC-00-131-012-0-000-00  
TID: 19105 DAVIS TERRY G &  
SHERRI L  
LOT 12 BLK 131 PURCELL CITY  
REAL 2020 210.00 25.20 15.50  
250.70  
PURC-00-132-006-0-000-00  
TID: 19109 WYATT LINDA  
LOT 6 BLOCK 132 PURCELL  
CITY  
REAL 2020 210.00 25.20 15.50  
250.70  
PURC-00-132-010-0-000-00  
TID: 19116 FRAIRE FRAN-  
CISCO J & ROSA M  
LOT 10 BLK 132 PURCELL  
REAL 2020 320.00 38.40 15.50  
373.90  
PURC-00-133-001-0-000-00  
TID: 19119 LOCKE EDWINA  
LOT 1 BLOCK 133 PURCELL  
CITY  
REAL 2020 23.00 2.76 15.50  
41.26  
PURC-00-133-002-0-000-00  
TID: 19120 HUDDLESTON  
GARY & LINDA  
S 25 OF N 50 OF 2 BLK 133  
PURCELL CITY  
REAL 2020 13.00 1.56 15.50  
30.06  
PURC-00-133-002-0-000-02  
TID: 19121 HUDDLESTON  
GARY & LINDA  
N 25 OF LOT 2 BLK 133 PUR-  
CELL CITY  
REAL 2020 26.00 3.12 15.50  
44.62  
PURC-00-133-002-0-001-00  
TID: 19122 HUDDLESTON  
GARY & LINDA  
S 27 OF LOT 2 & N 60 OF 3 BLK  
133 PURCELL CITY  
REAL 2020 45.00 5.40 15.50  
65.90  
PURC-00-133-003-0-000-00  
TID: 19123 FRAIRE FRAN-  
CISCO  
S 60 OF LOT 3 & ALL LOTS 4  
& 5 & N 60 OF LOT 6 BLK 133  
PURCELL CITY  
REAL 2020 123.00 14.76 15.50  
153.26  
PURC-00-133-007-0-000-00  
TID: 19125 FRAIRE ROSA  
MARIN DE  
LOT 7 BLK 133 PURCELL UND  
1/2 INTEREST EACH  
REAL 2020 152.00 18.24 15.50  
185.74  
PURC-00-133-008-0-000-00  
TID: 19126 CARR ROY JR  
ALL LOTS 8 & 9 & N 73 OF LOT  
10 BLK 133 PURCELL CITY  
REAL 2020 212.00 25.44 15.50  
252.94  
PURC-00-134-010-0-000-00  
TID: 19144 BAKER REBECCA H  
RENEE  
LOT 10 BLK 134 PURCELL CITY  
REAL 2020 258.00 30.96 15.50  
304.46  
PURC-00-134-013-0-002-00  
TID: 19148 HUDDLESTON  
GARY & LINDA  
C 50 OF LOT 13 BLK 134 PUR-  
CELL CITY  
REAL 2020 297.00 35.64 15.50  
348.14  
PURC-00-134-016-0-000-00  
TID: 19150 FRAIRE OBED  
N 7 OF LOT 16 & S 63 OF LOT  
15 BLK 134 PURCELL CITY  
REAL 2020 176.00 21.12 15.50  
212.62  
PURC-00-135-009-0-000-00  
TID: 19169 HALL CHRISTO-  
PHER L & KELLEY C  
E 50' OF LOT 9 BLK 135 PUR-  
CELL CITY  
REAL 2020 584.00 70.08 15.50  
669.58  
PURC-00-139-006-0-000-00  
TID: 19220 LOWE DAVID & TERI  
PART OF 5 & 6 BEG AT SE COR

OF BLK 139 W 108.09 N 47.05  
E 108.09 S 50.18 TO SE COR OF  
BLK 139 PURCELL  
REAL 2020 1,257.00 150.84  
15.50 1,423.34  
PURC-00-142-002-0-000-00  
TID: 31639 MC COY SUSAN  
SMITH  
THE EAST 65 FT OF LOT 2  
BLOCK 142 PURCELL  
REAL 2020 383.00 45.96 15.50  
444.46  
PURC-00-145-007-0-000-00  
TID: 19262 JACKSON KATH-  
ERINE  
LOT 7 BLK 145 PURCELL CITY  
REAL 2020 55.00 6.60 15.50  
77.10  
PURC-00-147-007-0-000-02  
TID: 19284 %SWANSON KEN-  
NETH D & DONNA L  
N 65' OF LOT 7 BLK 147 PUR-  
CELL CITY  
REAL 2020 191.50 14.36 15.50  
221.36  
PURC-00-150-003-0-000-00  
TID: 19317 CARDINAL CHRISA  
LOT 3 BLOCK 150 PURCELL  
CITY  
REAL 2020 66.00 7.92 15.50  
89.42  
PURC-00-150-004-0-000-00  
TID: 19318 ESPARZA HAROLD  
& MARIA L  
W 53 OF LOT 4 BLOCK 150  
PURCELL CITY  
REAL 2020 187.00 22.44 15.50  
224.94  
PURC-00-151-002-0-000-00  
TID: 19331 MARTIN DOROTHY  
LOT 2 BLK 151 PURCELL CITY  
REAL 2020 147.00 17.64 15.50  
180.14  
PURC-00-151-010-0-000-00  
TID: 19339 WYNESBERRY  
BESSIE L  
N 38 OF LOT 10 BLK 151 PUR-  
CELL CITY  
REAL 2020 21.00 2.52 15.50  
39.02  
PURC-00-151-010-0-001-00  
TID: 19340 HOLDEN MARK V  
JR & CINDY D  
S 60 OF LOT 10 BLK 151 PUR-  
CELL CITY  
REAL 2020 58.00 6.96 15.50  
80.46  
PURC-00-151-011-0-000-00  
TID: 19341 HOLDEN MARK V  
JR & CINDY D  
LOT 11 BLK 151 PURCELL CITY  
REAL 2020 27.00 3.24 15.50  
45.74  
PURC-00-152-003-0-001-00  
TID: 19350 FAULKENBERRY  
GARRY & ROBIN  
E 50 OF LOT 3 BLK 152 PUR-  
CELL CITY  
REAL 2020 401.00 48.12 15.50  
464.62  
PURC-00-153-007-0-000-00  
TID: 19365 YOUNG CAROL  
ANN & OR JOHN DAVID  
LOT 7 BLK 153 PURCELL CITY  
REAL 2020 279.00 33.48 15.50  
327.98  
PURC-00-153-009-0-000-00  
TID: 19367 SWEET KENNETH  
B & PATRICIA L  
LOT 9 & THE W 25 OF LOT 8  
BLOCK 153 PURCELL CITY  
REAL 2020 485.00 58.20 15.50  
558.70  
PURC-00-154-004-0-000-00  
TID: 19374 FRESH START  
REALTY LLC  
PT LOTS 4 & 5-BEG SE/C LOT  
5, W 152, N 140, E 44, S 100, E  
108, S 40 TO POB BLOCK 154  
LESS 40 X 107 PURCELL CITY  
REAL 2020 625.00 75.00 15.50  
715.50  
PURC-00-157-001-0-000-00  
TID: 19406 BROWNING BILLY  
RAY  
LOT 1 BLK 157 PURCELL CITY  
REAL 2020 52.00 6.24 15.50  
73.74  
PURC-00-157-008-0-000-00  
TID: 19411 BROWNING BILLY  
RAY  
PT OF LOT 8 BLK 157 PUR-  
CELL CITY  
REAL 2020 8.00 0.96 15.50  
24.46  
PURC-00-164-002-0-000-02  
TID: 19424 MARTINEZ JOSE  
ORTIZ  
E 50 OF LOT 2 BLK 164 PUR-  
CELL CITY  
REAL 2020 382.00 45.84 15.50  
443.34  
PURC-00-166-010-0-001-00  
TID: 19455 FAULKENBERRY  
GARRY & ROBIN  
W 58 OF LOT 10 BLK 166 PUR-  
CELL CITY  
REAL 2020 637.00 76.44 15.50  
728.94  
PURC-00-169-001-0-000-00  
TID: 19480 ARAIN SOPHIA &  
SALEEM  
LOT 1 & W 25 OF LOT 2 BLOCK  
169 PURCELL CITY  
REAL 2020 366.00 43.92 15.50  
425.42  
PURC-00-185-006-0-000-00  
TID: 19581 TRAMMELL ELIZA-  
BETH  
LOT 6 BLK 185 PURCELL  
REAL 2020 1,270.00 152.40  
15.50 1,437.90  
PURC-00-187-001-0-000-00  
TID: 19593 JOHN MARIANNE  
& RICK  
LOT 1 BLOCK 187 PURCELL  
CITY  
REAL 2020 392.00 47.04 15.50  
454.54  
PURC-00-187-002-0-000-00  
TID: 19594 SC DESIGN LLC  
W 38 OF LOT 2 BLK 187 PUR-  
CELL  
REAL 2020 212.00 25.44 15.50  
252.94  
PURC-00-190-000-0-002-00  
TID: 19620 BLANKENSHIP  
THOMAS DALE DBA  
PT OF BLKS 190 & 197 PUR-  
CELL  
REAL 2020 3,445.00 413.40  
15.50 3,873.90  
PURC-00-197-007-0-000-00  
TID: 19642 AMPED PROPER-  
TIES LLC

LOT 8 & W/2 LOT 7 IN BLK 190;  
ALL OF LOTS 5-8 IN BLK 191;  
ALL OF LOTS 5-7 & PT OF LOT  
8 IN BLK 192; PT OF LOTS 2-3 &  
ALL LOT 4 IN BLK 195; ALL OF  
LOTS 1-4 IN BLK 196; LOT 1 &  
PT OF LOT 2 IN BLK 197 ALSO  
INCLUDES CLOSED STREETS &  
ALLEYS; (9.5 ACRES) PURCELL  
REAL 2020 2,094.00 251.28  
15.50 2,360.78  
PURC-00-203-002-0-000-00  
TID: 19668 DAVIS ERIC DE-  
WAYNE  
12.86 OF RAILROAD LESS 5 AC  
MOL BLK 203 PURCELL  
REAL 2020 466.00 34.95 15.50  
516.45  
PURC-00-203-003-0-000-00  
TID: 25061 MORALES RAMIRO  
& ROMELIA ESCOBEDO  
+/- 4.94 ACS OF RAILROAD  
BLK 203 PURCELL  
REAL 2020 217.00 26.04 15.50  
258.54  
PURC-00-214-003-0-000-00  
TID: 19680 RECO INC  
LOTS 3, 4, 5 & 6 BLK 214  
PURCELL  
REAL 2020 17.00 2.04 15.50  
34.54  
PURC-00-215-001-0-000-00  
TID: 19681 RECO INC  
LOTS 1 THRU 3 & 5 THRU 8  
BLK 215 PURCELL  
REAL 2020 32.00 3.84 15.50  
51.34  
OQHA-00-001-012-0-000-00  
TID: 14395 MORRELL JEF-  
FREY L & VIRGINIA A  
E 1/2 OF LOT 12 BLOCK 1  
QUAIL HAVEN  
REAL 2020 805.00 96.60 15.50  
917.10  
OQHA-00-001-016-0-000-00  
TID: 14400 AUTREY FAMILY  
TRUST  
LOT 16 BLOCK 1 QUAIL HA-  
VEN SD  
REAL 2020 632.00 75.84 15.50  
723.34  
OQHA-00-001-024-0-000-00  
TID: 14408 SELF ROBERT  
BRUCE & ISAE  
LOT 24 BLK 1 QUAIL HAVEN  
REAL 2020 651.00 78.12 15.50  
744.62  
OQHA-00-002-003-0-000-00  
TID: 14420 WILKERSON  
JERRY L & VERDONNA A  
LOT 3 BLOCK 2 QUAIL HAVEN  
REAL 2020 523.00 39.23 15.50  
577.73  
OQHA-00-002-024-0-000-00  
TID: 14443 JONES DANNY R  
& PATRICIA A  
LOT 24 BLK 2 QUAIL HAVEN  
REAL 2020 339.00 40.68 15.50  
395.18  
OQHA-00-002-028-0-000-00  
TID: 14447 PHARES JAMES R  
LOT 28 BLK 2 QUAIL HAVEN  
REAL 2020 2,010.00 241.20  
15.50 2,266.70  
OQH2-00-004-006-0-000-00  
TID: 14353 KING NAOMI &  
ANTHONY D TOS  
LOT 6 BLOCK 4 QUAIL HAVEN  
SUB DIV #2  
REAL 2020 1,182.00 141.84  
15.50 1,339.34  
OBP2-00-002-003-0-000-00  
TID: 10757 MUNOZ JOSE J &  
CHRISTINA E  
BLOCK 2 LOT 3 BRADFORD  
PLACE II  
REAL 2020 2,389.00 286.68  
15.50 2,691.18  
OQLR-00-006-027-0-000-00  
TID: 14491 KENNEDY JOHN B  
& VIRGINIA E  
LOT 27 BLK 6 QUAIL RUN SEC 2  
REAL 2020 1,656.00 198.72  
15.50 1,870.22  
ORAH-00-001-001-0-000-00  
TID: 14590 WILLIAMS SEAN  
& TABATHA  
LOT 1 BLK 1 RAYMOND HGTS  
REAL 2020 841.00 100.92 15.50  
957.42  
ORAH-00-001-010-0-000-00  
TID: 14599 FLOYD DEBRA  
LOT 10 BLK 1 RAYMOND HGTS  
REAL 2020 121.00 14.52 15.50  
151.02  
ORAH-00-001-021-0-000-00  
TID: 14610 BEWLEY DIANA R  
LOT 21 BLOCK 1 RAYMOND  
HEIGHTS  
REAL 2020 60.00 7.20 15.50  
82.70  
ORAH-00-001-026-0-000-00  
TID: 14615 USSERY STEPHEN  
M & SHIRLEY  
LOT 26 BLOCK 1 RAYMOND  
HGTS  
REAL 2020 561.00 67.32 15.50  
643.82  
ORDO-00-001-009-0-000-00  
TID: 14640 MYERS GARLAND  
E & VANIA S  
LOT 9 BLK 1 RED OAKS  
REAL 2020 104.00 12.48 15.50  
131.98  
ORDO-00-001-016-0-000-00  
TID: 14647 HARRYMAN JAMES  
& WELLS RICHARD  
LOT 16 BLOCK 1 RED OAKS  
REAL 2020 237.50 17.81 15.50  
270.81  
ORIP-00-001-022-0-000-00  
TID: 25978 HESTER CLAR-  
ENCE W & SUMMER  
BLK 1 LOT 22 REMINGTON  
INDUSTRIAL PARK  
REAL 2020 642.00 77.04 15.50  
734.54  
ORIP-00-001-023-0-000-00  
TID: 25979 SNOW ENTER-  
PRISES LLC  
BLK 1 LOT 23 REMINGTON  
INDUSTRIAL PARK  
REAL 2020 592.00 44.40 15.50  
651.90  
ORIP-00-001-024-0-000-00  
TID: 25980 SNOW ENTER-  
PRISES LLC  
BLK 1 LOT 24 REMINGTON  
INDUSTRIAL PARK  
REAL 2020 592.00 44.40 15.50  
651.90  
OBP3-00-002-012-0-000-00  
TID: 24130 COOK CYNTHIA E  
BLK 2 LOT 12 BRADFORD  
PLACE III

REAL 2020 2,494.00 299.28  
15.50 2,808.78  
OBP3-00-004-010-0-000-00  
TID: 24158 TURNER KAS-  
SANDRA  
BLK 4 LOT 10 BRADFORD  
PLACE III  
REAL 2020 148.00 17.76 15.50  
181.26  
ORVE-00-001-010-0-000-00  
TID: 14876 CANNON NAOMI  
WEST/2 OF LOTS 9 & 10 BLK  
1 RIDGEVIEW EST  
REAL 2020 689.50 51.71 15.50  
756.71  
RVS1-00-002-014-0-000-00  
TID: 29475 TEEL RICHARD C  
& ALEXIS M  
BLK 2 LOT 14 RIVERVIEW EST  
SECTION 1 OF NEWCASTLE  
REAL 2020 782.00 58.65 15.50  
856.15  
RVS1-00-002-024-0-000-00  
TID: 29485 MERCURIO STA-  
CEY G, TRUSTEE  
BLK 2 LOT 24 RIVERVIEW EST  
SECTION 1 OF NEWCASTLE  
REAL 2020 4,277.00 513.24  
15.50 4,805.74  
ROSE-00-006-001-0-000-00  
TID: 19767 WHITEFIELD  
CHRISTOPHER & CASEY  
LOTS 1 THRU 6 BLOCK 6  
ROSEDALE  
REAL 2020 22.00 2.64 15.50  
40.14  
ROSE-00-007-001-0-001-00  
TID: 19768 WHITE JOSEPH  
DEAN & SHERRY D  
LOTS 1 THRU 5 BLK 7 ROSE-  
DALE  
REAL 2020 18.00 2.16 15.50  
35.66  
ROSE-00-008-001-0-002-00  
TID: 19769 WHITE JOSEPH  
DEAN & SHERRY D  
LOTS 1 THRU 18 BLK 8 ROSE-  
DALE  
REAL 2020 349.00 41.88 15.50  
406.38  
ROSE-00-010-011-0-000-00  
TID: 19776 TREJO JOHN &  
PAULA  
LOTS 11 & 12 BLK 10 ROSE-  
DALE  
REAL 2020 16.00 1.92 15.50  
33.42  
ROSE-00-011-020-0-000-00  
TID: 19780 JACKSON AMAN-  
DA & RASHAD  
LOTS 20 THRU 24 & LOTS  
21A, 22A, 23A, & 24A BLK 11  
ROSEDALE  
REAL 2020 463.00 55.56 15.50  
534.06  
ROSE-00-019-001-0-000-00  
TID: 19818 VASQUEZ SAUL  
RIOS & ELSA  
LOTS 1 THRU 7 BLK 19 ROSE-  
DALE  
REAL 2020 258.00 30.96 15.50  
304.46  
ORYG-00-004-007-0-000-00  
TID: 14911 NORMAN RONALD  
D & JACKIE D  
LOT 7 BLK 4 ROYAL GARDENS  
- PURCELL CITY  
REAL 2020 931.00 111.72 15.50  
1,058.22  
OSAN-00-000-E19-0-000-00  
TID: 14948 MARGISON DOUG-  
LAS H & ALICE J  
COM AT INTER E & W ONE  
QUARTER SEC & CENTER OF  
HWY 77-N 1086.90 E 50 TO POB-  
SANDTOWN-PURCELL CITY  
REAL 2020 354.00 42.48 15.50  
411.98  
OSCA-00-001-001-0-000-00  
TID: 15106 DCT OILFIELD  
CONSTRUCTION LLC  
LOT 1 BLK 1 (3.686 ACS)  
SANDY CREEK ADD  
REAL 2020 479.00 57.48 15.50  
551.98  
OSCA-00-001-028-0-000-00  
TID: 15130 DOBBS DARYL W  
& TINA L  
LOT 28 BLK 1 (2.502 ACS)  
SANDY CREEK ADD  
REAL 2020 88.00 10.56 15.50  
114.06  
OSCA-00-001-030-0-000-00  
TID: 15131 DOBBS DARYL W  
& TINA L  
LOT 30 BLK 1 (2.500 ACS)  
SANDY CREEK ADD  
REAL 2020 78.00 9.36 15.50  
102.86  
OSCA-00-001-031-0-000-00  
TID: 15132 DOBBS DARYL W  
& TINA L  
LOT 31 BLK 1 (2.500 ACS)  
SANDY CREEK ADD  
REAL 2020 157.00 18.84 15.50  
191.34  
OSCA-00-001-032-0-000-00  
TID: 15133 DOBBS DARYL W  
& TINA L  
LOT 32 BLK 1 (2.500 ACS)  
SANDY CREEK ADD  
REAL 2020 78.00 9.36 15.50  
102.86  
OSCA-00-001-043-0-000-00  
TID: 15139 DOBBS DARYL  
WESLEY & TINA L  
LOT 43 BLK 1 (2.500 ACS)  
SANDY CREEK ADD  
REAL 2020 33.00 3.96 15.50  
52.46  
OSCA-00-001-046-0-000-00  
TID: 15142 THOMPSON MAR-  
TY R  
LOT 46 BLK 1 (2.499 ACS)  
SANDY CREEK ADD  
REAL 2020 33.00 3.96 15.50  
52.46  
OSCA-00-001-054-0-000-00  
TID: 15149 BUTLER WILLIAM  
PRICE & KARRIE  
LOT 54 BLK 1 (3.637 ACS)  
SANDY CREEK ADD  
REAL 2020 353.00 42.36 15.50  
410.86  
OSCA-00-001-055-0-000-00  
TID: 15150 THOMPSON MAR-  
TY R  
LOT 55 BLK 1 (2.501 ACS)  
SANDY CREEK ADD  
REAL 2020 2,114.00 253.68  
15.50 2,383.18  
OSSH-00-002-017-0-000-00  
TID: 15497 SPRATT HAROLD  
D & BARBARA K  
W 70 OF LOT 17 & E 5 OF LOT

18 BLK 2 SUNSET HGHTS - PUR-  
CELL CITY  
REAL 2020 593.00 71.16 1



# Taxes:

15.50 4,702.70  
OTR1-00-002-021-0-000-00  
TID: 26733 COOK 01  
DEVELOPMENT,LLC  
BLOCK 2 LOT 21 THE RIDGE,  
SEC. 1  
REAL 2020 4,153.00 498.36  
15.50 4,666.86  
OTOM-00-001-004-0-000-00  
TID: 15853 BLAIR MICHAEL  
& NIKI  
LOTS 3 & 4 BLOCK THOMAS  
ADD-WASHINGTON CITY  
REAL 2020 3,125.00 375.00  
15.50 3,515.50  
OTNL-00-002-007-0-000-00  
TID: 15726 BURCH ANTHONY  
& JULIE  
BLOCK 2 LOT 7 THORNTONS  
LANDING SECTION 2  
REAL 2020 207.00 24.84 15.50  
247.34  
OBAA-00-003-001-0-000-00  
TID: 10582 WILLIAMS TERRY  
& MARY  
PART OF LOT 1 BLK 3 BRIGHT-  
WELL ACRES ADD  
REAL 2020 2,017.00 242.04  
15.50 2,274.54  
OT02-00-004-013-0-000-00  
TID: 15752 HELLER MJANEEN  
LOT 13 BLK 4 TIMBEROAKS  
PHASE II  
REAL 2020 1,986.00 238.32  
15.50 2,239.82  
OTCR-00-001-013-0-000-00  
TID: 15658 DONAHOO VIKI  
LOT 13 BLK 1 TWIN CREEK  
REAL 2020 5,571.00 668.52  
15.50 6,255.02  
OTSE-00-001-013-0-000-00  
TID: 15865 HALL JEREMY D &  
SADIE LYNN  
LOT 13 BLOCK 1 TWIN  
SPRINGS EST  
REAL 2020 1,617.00 194.04  
15.50 1,826.54  
OTSE-00-001-014-0-000-00  
TID: 15866 HALL JEREMY &  
SADIE  
LOT 14 BLOCK 1 TWIN  
SPRINGS EST.  
REAL 2020 155.00 18.60 15.50  
189.10  
OTSE-00-001-032-0-000-00  
TID: 15884 WATKINS KAYLA  
NIICOLE  
LOT 32 BLOCK 1 TWIN  
SPRINGS EST  
REAL 2020 409.00 49.08 15.50  
473.58  
OTSE-00-001-034-0-000-00  
TID: 15886 WATKINS J DE-  
WAYNE & TRINA J  
LOT 34 BLK 1 TWIN SPRINGS  
EST  
REAL 2020 1,196.00 143.52  
15.50 1,355.02  
OTSE-00-001-035-0-000-00  
TID: 15887 SWIFT RALPH  
JAMES JR  
LOT 35 BLK 1 TWIN SPRINGS  
EST  
REAL 2020 400.00 48.00 15.50  
463.50  
OTSE-00-001-037-0-000-00  
TID: 15889 ROGERS JAMES L  
& LOUELLEN S  
LOT 37 BLK 1 TWIN SPRINGS  
EST  
REAL 2020 316.00 37.92 15.50  
369.42  
OVVE-00-001-003-0-000-00  
TID: 15907 REYES ALDO L  
BLOCK 1 LOT 3 VALLEY VIEW  
ESTATES  
REAL 2020 236.00 28.32 15.50  
279.82  
OVVE-00-001-011-0-000-00  
TID: 15915 KEITH GILBERT L  
BLOCK 1 LOT 11 VALLEY VIEW  
ESTATES  
REAL 2020 266.00 31.92 15.50  
313.42  
OVVE-00-001-012-0-000-00  
TID: 15916 KEITH GILBERT L  
BLOCK 1 LOT 12 VALLEY VIEW  
ESTATES  
REAL 2020 556.00 66.72 15.50  
638.22  
OVVE-00-001-022-0-000-00  
TID: 15926 KEITH GILBERT LEE  
BLOCK 1 LOT 22 VALLEY VIEW  
ESTATES  
REAL 2020 248.00 29.76 15.50  
293.26  
OVVE-00-001-026-0-000-00  
TID: 15930 KEITH GILBERT LEE  
BLOCK 1 LOT 26 VALLEY VIEW  
ESTATES  
REAL 2020 294.00 35.28 15.50  
344.78  
OVVE-00-001-030-0-000-00  
TID: 15934 MC KENZIE THEO-  
DORE R & ANGELA  
BLOCK 1 LOT 30 & 31 VALLEY  
VIEW ESTATES  
REAL 2020 232.50 17.44 15.50  
265.44  
OVVE-00-001-037-0-000-00  
TID: 15941 MORGAN ADRIAN  
O'SHEA  
BLOCK 1 LOT 37 VALLEY VIEW  
ESTATES  
REAL 2020 202.00 24.24 15.50  
241.74  
OVVE-00-001-038-0-000-00  
TID: 15942 MORGAN ADRIAN  
O'SHEA  
BLOCK 1 LOT 38 VALLEY VIEW  
ESTATES  
REAL 2020 1,693.00 203.16  
15.50 1,911.66  
OVVE-00-001-041-0-000-00  
TID: 15945 KEITH GILBERT LEE  
BLOCK 1 LOT 41 VALLEY VIEW  
ESTATES  
REAL 2020 321.00 38.52 15.50  
375.02  
OVVE-00-001-042-0-000-00  
TID: 15946 MORRIS SHANE E  
& AUTUMN R  
BLOCK 1 LOT 42 VALLEY VIEW  
ESTATES  
REAL 2020 1,339.00 160.68  
15.50 1,515.18  
OVVE-00-001-047-0-000-00  
TID: 15951 SAYRE CATHLEENE  
L, LORNA

BLOCK 1 LOT 47 VALLEY VIEW  
ESTATES  
REAL 2020 361.00 43.32 15.50  
419.82  
OVVE-00-001-049-0-000-00  
TID: 15953 MORALES JAVIER  
& LIZETH L  
BLOCK 1 LOT 49 VALLEY VIEW  
ESTATES  
REAL 2020 422.00 50.64 15.50  
488.14  
OVVE-00-001-043-0-000-00  
TID: 31263 MORRIS STEPHEN  
& KAREN  
LOT 43 BLOCK 1 VALLEY VIEW  
ESTATES  
REAL 2020 583.00 69.96 15.50  
668.46  
OVVE-00-001-053-0-000-00  
TID: 15957 HOMES OF OKC  
INC  
TRACT A OF LOT 53 BLK 1  
VALLEY VIEW ESTATES  
REAL 2020 905.00 108.60 15.50  
1,029.10  
OVEA-00-001-001-0-000-00  
TID: 23618 DAVIS STEVE &  
GAYLA  
BLOCK 1 LOT 1 VINSON ES-  
TATES ADDITION  
REAL 2020 1,271.00 152.52  
15.50 1,439.02  
OVEA-00-001-014-0-000-00  
TID: 23631 GONZALES DO-  
MINGO  
BLOCK 1 LOT 14 VINSON ES-  
TATES ADDITION  
REAL 2020 291.00 34.92 15.50  
341.42  
OVEA-00-001-015-0-000-00  
TID: 23632 GONZALES DO-  
MINGO  
BLOCK 1 LOT 15 VINSON ES-  
TATES ADDITION  
REAL 2020 264.00 31.68 15.50  
311.18  
OVEA-00-001-017-0-000-00  
TID: 23634 GONZALEZ DO-  
MINGO  
BLOCK 1 LOT 17 VINSON ES-  
TATES ADDITION  
REAL 2020 643.00 77.16 15.50  
735.66  
OVEA-00-001-013-0-000-00  
TID: 25370 GONZALES DO-  
MINGO  
BLOCK 1 LOT 13 VINSON  
ESTATES  
REAL 2020 284.00 34.08 15.50  
333.58  
OVEA-00-001-021-0-000-00  
TID: 23638 PACHECO MAT-  
THEW RICKY  
BLOCK 1 LOT 21 VINSON ES-  
TATES ADDITION  
REAL 2020 1,581.00 189.72  
15.50 1,786.22  
OVEA-00-001-022-0-000-00  
TID: 23639 PACHECO MAT-  
THEW RICKY  
BLOCK 1 LOT 22 VINSON ES-  
TATES ADDITION  
REAL 2020 264.00 31.68 15.50  
311.18  
OVEA-00-001-026-0-000-00  
TID: 23643 GONTERMAN  
KENTON & ANNA  
BLOCK 1 LOT 26 VINSON ES-  
TATES ADDITION  
REAL 2020 1,618.00 194.16  
15.50 1,827.66  
OVEA-00-001-028-0-000-00  
TID: 23645 LOPEZ ALONZO  
BLOCK 1 LOT 28 VINSON ES-  
TATES ADDITION  
REAL 2020 264.00 31.68 15.50  
311.18  
OVEA-00-001-031-0-000-00  
TID: 23648 THOMPSON DAR-  
RELL T  
BLOCK 1 LOT 31 VINSON ES-  
TATES ADDITION  
REAL 2020 264.00 31.68 15.50  
311.18  
OWTE-00-001-014-0-000-00  
TID: 16582 DEMATTIE JEREMY  
M & LACRISHA D  
LOT 14 WAGON TRAIL EST  
REAL 2020 681.00 81.72 15.50  
778.22  
OWCA-00-001-024-0-000-00  
TID: 25471 SIDES CASEY  
BLK 1 LOT 24 WALNUT CREEK  
ADDN  
REAL 2020 2,027.00 243.24  
15.50 2,285.74  
OWCE-00-002-029-0-000-00  
TID: 16075 WOLF SIGNATURE  
HOMES LLC  
BLK 2 LOT 29 WALNUT CREEK  
EST ADD  
REAL 2020 501.00 60.12 15.50  
576.62  
OWCE-00-002-030-0-000-00  
TID: 16076 WOLF SIGNATURE  
HOMES LLC  
BLK 2 LOT 30 WALNUT CREEK  
EST ADD  
REAL 2020 713.00 85.56 15.50  
814.06  
OWCE-00-003-00A-0-000-00  
TID: 16085 WALNUT CREEK  
ESTATES PROP  
BLK A PARK BLK B ENTRY WAY  
WALNUT CREEK ESTATES ADD.  
REAL 2020 4.00 0.48 15.50  
19.98  
OWHA-00-001-009-0-000-00  
TID: 16287 WREN TIMOTHY C  
& MELANEY E  
BLOCK 1 LOT 9 WALNUT HILLS  
ADDITION  
REAL 2020 542.00 65.04 15.50  
622.54  
WASH-00-005-009-0-000-00  
TID: 19846 MADDEN PHILLIP  
JAMES  
LOTS 9 & 10 BLOCK 5 WASH-  
INGTON CITY  
REAL 2020 105.00 12.60 15.50  
133.10  
WASH-00-013-021-0-000-00  
TID: 19918 THOMPSON MATT  
& TAMMY  
LOTS 21 THRU 24 BLK 13  
WASHINGTON CITY  
REAL 2020 758.00 90.96 15.50  
864.46  
WAYN-00-007-001-0-000-02  
TID: 19945 SALLEE TREY  
BEG @ SW/C TH NE 42.5', SE  
49', SW 42.5', NW 49 TO POB LOT  
1, & BEG SW/C LOT 2, TH NE 42',  
NW 113', SW 42', NW 113 TO POB  
OF LOT 2 BLK 7 WAYNE CITY

REAL 2020 65.00 7.80 15.50  
88.30  
WAYN-00-010-002-0-000-00  
TID: 19979 BLANKENSHIP  
ALLEN GLEN & PRISCILLA  
HAMPTON  
PT BLK B & ALL LOT 2 & N 50  
OF LOT 3 WAYNE CITY  
REAL 2020 331.00 39.72 15.50  
386.22  
WAYN-00-012-005-0-000-00  
TID: 19995 NELSON WAYNE  
NW 93 OF LOT 5 & SE 8 OF LOT  
6 BLOCK 12 WAYNE CITY  
REAL 2020 725.00 87.00 15.50  
827.50  
WAYN-00-012-006-0-002-00  
TID: 19996 NELSON WAYNE  
LOT 6 LESS 8 FT ALONG EAST  
SIDE RUNNING PARALLEL WITH  
CLEMENS ST. BLOCK 12 WAYNE  
CITY  
REAL 2020 73.00 8.76 15.50  
97.26  
WAYN-00-014-001-0-000-02  
TID: 20009 HAYES JANICE  
PT OF LOTS 1 & 2 BLK 14  
WAYNE CITY  
REAL 2020 531.00 63.72 15.50  
610.22  
OWEE-00-005-000-0-002-00  
TID: 16190 MENDELL INVEST-  
MENTS LLC  
.6244 AC-BEG 1249.5 E & 554.7  
N SW/C SW SW SW - 170 X 160  
BLK 5 WEE ADD - PURCELL CITY  
REAL 2020 6,204.00 744.48  
15.50 6,963.98  
OWEE-00-005-000-0-008-00  
TID: 25018 WEINRICH ENTER-  
PRISES LLC  
COMM AT SW/C OF BLK 5  
THEN N 10' TO POB THEN E 240.9  
NW 262.16 NE 67.31 N 141.4 SW  
29.7 NW 133.5 SW 220.2 SW 79.7  
SE 269.5 THEN S 40 TO POB  
WEE ADDN  
REAL 2020 888.00 106.56 15.50  
1,010.06  
OHIA-00-010-001-0-000-00  
TID: 12687 HAMES KENNETH  
& ROSEMARY  
LOTS 1 & 2 BLK 10 HIGHLAND  
ADD - BYARS CITY  
REAL 2020 39.00 4.68 15.50  
59.18  
OHIA-00-012-003-0-000-00  
TID: 12694 BERRY BUFORD  
OR LOIS  
LOT 3 BLK 12 HIGHLAND ADD  
- BYARS CITY THEN TO: DEB-  
BIE J BAYLESS & CINDY LOU  
THOMPSON  
REAL 2020 263.00 31.56 15.50  
310.06  
OHIA-00-016-001-0-000-00  
TID: 29699 MILLSAP EDWARD  
& CHRISTINA  
LOTS 1-3 & 10-12 BLOCK 16  
HIGHLAND ADD - BYARS  
REAL 2020 24.00 2.88 15.50  
42.38  
OHIA-00-017-001-0-003-00  
TID: 12705 GRAY JOHN PAT-  
RICK  
LOTS 1, 2, 3 & 4 BLK 17 HIGH-  
LAND ADD - BYARS CITY  
REAL 2020 191.00 22.92 15.50  
229.42  
OWKS-00-002-008-0-000-00  
TID: 16343 DUKE MISTY  
LOT 8 BLK 2 WEEKS ADD-  
PURCELL CITY  
REAL 2020 1,306.00 156.72  
15.50 1,478.22  
OWKS-00-003-009-0-000-00  
TID: 16353 GRINSTEAD HEN-  
RY L III & PAMELA ANN  
LOT 9 BLOCK 3 WEEKS ADD-  
PURCELL CITY  
REAL 2020 1,397.00 167.64  
15.50 1,580.14  
OWNC-00-003-007-0-001-00  
TID: 16375 WEHLING JOHN D  
N 1/2 OF LOT 7 & ALL LOT 8  
BLOCK 3 WEST NEWCASTLE  
LESS .01 ACS HWY ROW  
REAL 2020 366.00 43.92 15.50  
425.42  
OWNC-00-003-012-0-000-00  
TID: 16377 JUAREZ-GREEN-  
TREE PATRICIA  
LOTS 12, 13 & 14, BLOCK 3  
WEST NEWCASTLE  
REAL 2020 473.00 56.76 15.50  
545.26  
OWTO-00-001-011-0-000-00  
TID: 16598 %BARNES BAR-  
BARA L  
LOT 11 BLK 1 WEST OAKS  
REAL 2020 691.00 51.83 15.50  
758.33  
OWQE-00-001-017-0-000-00  
TID: 16405 SCHMIDT RAN-  
DALL CORY  
LOT 17 BLK 1 WEST QUAIL  
REAL 2020 161.00 19.32 15.50  
195.82  
OWES-00-001-007-0-000-00  
TID: 16201 WOMACK JEN-  
NIFER ANNE  
LOT 7 BLOCK 1 WESTWOOD  
ADD - WAYNE CITY  
REAL 2020 582.00 69.84 15.50  
667.34  
OWHP-00-002-010-0-000-00  
TID: 16326 RIGGS JENNIFER  
LOT 10 BLOCK 2 WHIPPOOR-  
WILL  
REAL 2020 1,597.00 191.64  
15.50 1,804.14  
OWHP-00-002-011-0-000-00  
TID: 16327 BENTLEY SAN-  
DRA E  
LOT 11 BLOCK 2 WHIPPOOR-  
WILL  
REAL 2020 4,114.00 493.68  
15.50 4,623.18  
OCAM-00-001-009-0-001-00  
TID: 10960 WATT GREGG &  
EMILY  
E 1/2 OF LOT 9 BLOCK 1  
CAMEO EST  
REAL 2020 4,882.00 585.84  
15.50 5,483.34  
OWSN-00-001-003-0-000-03  
TID: 34099 DUM CHRIS  
PART OF BLOCK 1 LOT 3 - WIL-  
LOW SPRINGS NORTH COMM  
SW/C LOT 3 BLK 1, N 85.07' TO  
POB, N 59.32, E 110.04, S 144.19,  
W 52.52, N 84.7, W 57.3 TO POB  
REAL 2020 636.00 76.32 15.50  
727.82

OWB2-00-001-013-0-000-00  
TID: 16001 OAKMARK HOMES  
LLC  
BLOCK 1 LOT 13 WOOD-  
BROOK II - PURCELL CITY  
REAL 2020 61.00 7.32 15.50  
83.82  
OWB2-00-002-006-0-000-00  
TID: 16008 OAKMARK HOMES  
LLC  
BLOCK 2 LOT 6 WOODBROOK  
II - PURCELL CITY  
REAL 2020 250.00 30.00 15.50  
295.50  
OWB2-00-002-003-0-000-00  
TID: 33746 OAKMARK HOMES  
LLC  
BLOCK 2 LOT 3 WOODBROOK  
II  
REAL 2020 367.00 44.04 15.50  
426.54  
OWB2-00-002-020-0-000-00  
TID: 16022 OAKMARK HOMES  
LLC  
BLOCK 2 LOT 20 WOOD-  
BROOK II - PURCELL CITY  
REAL 2020 61.00 7.32 15.50  
83.82  
OWB2-00-003-003-0-000-00  
TID: 16025 OAKMARK HOMES  
LLC  
BLOCK 3 LOT 3 WOODBROOK  
II - PURCELL CITY  
REAL 2020 367.00 44.04 15.50  
426.54  
OWLD-00-001-009-0-000-00  
TID: 16362 SWIFT KODY M  
BLK 1 LOT 9 WOODLANDS  
ADD  
REAL 2020 678.00 81.36 15.50  
774.86  
OYAD-00-001-003-0-000-00  
TID: 16620 BLESS BRANDY  
LOT 3 BLK 1 Y ADD - WAYNE  
CITY  
REAL 2020 368.00 44.16 15.50  
427.66  
OLR4-00-010-003-0-000-00  
TID: 30131 DOYLE GAYLE A &  
KRISTY WEDEL  
BLOCK 10 LOT 3 LANDRUN  
ADD SEC. IV  
REAL 2020 3,358.00 402.96  
15.50 3,776.46  
OFA2-00-007-023-0-000-00  
TID: 30181 %LARGENT JAC-  
QUELINE NICOLE  
LOT 23 BLOCK 7 FARMINGTON  
ADD SEC 2  
REAL 2020 2,479.00 297.48  
15.50 2,791.98  
OBLE-00-001-005-0-000-00  
TID: 30420 BELLISSIMO ES-  
TATES LLC  
BLOCK 1 LOT 5 BELLISSIMO  
ESTATES  
REAL 2020 5.00 0.60 15.50  
21.10  
OBLE-00-001-00A-0-000-00  
TID: 30425 BELLISSIMO ES-  
TATES LLC  
BLOCK 1 LOT "A" COMMON  
AREA BELLISSIMO ESTATES  
REAL 2020 5.00 0.60 15.50  
21.10  
OBLE-00-003-001-0-000-00  
TID: 30430 BELLISSIMO ES-  
TATES LLC  
BLOCK 3 LOT 1 BELLISSIMO  
ESTATES  
REAL 2020 5.00 0.60 15.50  
21.10  
OBLE-00-003-002-0-000-00  
TID: 30431 ULRICH KAREY  
BLOCK 3 LOT 2 BELLISSIMO  
ESTATES  
REAL 2020 3,687.00 442.44  
15.50 4,144.94  
OBLE-00-003-009-0-000-00  
TID: 30438 BELLISSIMO ES-  
TATES LLC  
BLOCK 3 LOT 9 BELLISSIMO  
ESTATES  
REAL 2020 5.00 0.60 15.50  
21.10  
OBLE-00-003-011-0-000-00  
TID: 30440 BELLISSIMO ES-  
TATES LLC  
BLOCK 3 LOT 11 BELLISSIMO  
ESTATES  
REAL 2020 5.00 0.60 15.50  
21.10  
OBLE-00-003-012-0-000-00  
TID: 30441 CAMPBELL LARRY  
D & NANCY G  
BLOCK 3 LOT 12 BELLISSIMO  
ESTATES  
REAL 2020 4,379.00 525.48  
15.50 4,919.98  
OBLE-00-003-013-0-000-00  
TID: 30442 BELLISSIMO ES-  
TATES LLC  
BLOCK 3 LOT 13 BELLISSIMO  
ESTATES  
REAL 2020 5.00 0.60 15.50  
21.10  
OABA-00-001-003-0-000-00  
TID: 10497 HUDDLESTON  
TAMMY  
LOT 3 BLOCK 1 ABNEY ACRES  
REAL 2020 2,609.00 313.08  
15.50 2,937.58  
OPUL-00-002-001-0-000-00  
TID: 31053 MC KINNEY ERIN  
BLOCK 2 LOT 1 PULCHELLA  
SECTION 1  
REAL 2020 867.00 104.04 15.50  
986.54  
OARB-00-001-004-0-000-00  
TID: 31017 DOTSON JOE  
BLOCK 1 LOT 4 ARBORETUM  
ADDITION  
REAL 2020 4,289.00 514.68  
15.50 4,819.18  
OBRR-00-001-017-0-000-00  
TID: 32027 GILLISH HOMES LLC  
LOT 17 BLOCK 1 BRIDLE-  
WOOD RANCH REPLAT (.50AC)  
REAL 2020 5.00 0.60 15.50  
21.10  
OBRR-00-002-002-0-000-00  
TID: 32061 AMERICAN STAN-  
DARD PROPERTIES LLC  
LOT 2 BLOCK 2 BRIDLEWOOD  
RANCH (.50AC)  
REAL 2020 5.00 0.60 15.50  
21.10  
OCAR-00-002-008-0-000-00  
TID: 11018 JACKSON TERI  
LOT 8 BLK 2 CARR ACS  
REAL 2020 1,077.00 129.24  
15.50 1,221.74  
OCAR-00-002-002-0-000-00  
TID: 34649 HENRY MARK E  
& KYNA

BLOCK 2 LOT 2 CARR ACRES  
REAL 2020 270.00 32.40 15.50  
317.90  
OSA1-00-002-004-0-000-00  
TID: 32131 PONGRACZ SCOTT  
ANTHONY & ANGELA  
LOT 4 BLOCK 2 SILO ACRES  
(1.03AC)  
REAL 2020 8.00 0.96 15.50  
24.46  
OFA3-00-021-003-0-000-00  
TID: 32388 FARMINGTON  
PROPERTIES LLC  
LOT 2 BLOCK 21 FARMINGTON  
ADDN SEC 3  
REAL 2020 1.00 0.12 15.50  
16.62  
0000-07-05N-01E-0-005-00  
TID: 24 JENKINS DELLA ANN  
07-05N-01E COMM NE/C OF  
NW SE S 2640 W 809 N 885 E  
733.68N 1751.86 E 75.36 TO POB  
REAL 2020 369.00 44.28 15.50  
428.78  
0000-09-05N-01E-0-011-00  
TID: 58 PIRTLE GLEN DELL JR  
09-05N-01E S SW SW  
REAL 2020 108.00 12.96 15.50  
136.46  
0000-10-05N-01E-0-011-00  
TID: 72 ALLEN CLAUDIA M  
10-05N-01E S 15 ACS OF E SE  
SW, LESS 4 ACS  
REAL 2020 269.00 32.28 15.50  
316.78  
0000-10-05N-01E-0-012-00  
TID: 73 BARTON CAROLYN S  
& COULTER APRIL P  
10-05N-01E BEG 72 YDS S  
NE/C SE SW, W 169 YDS, N72  
YDS, W51 YDS, S110 YDS E 220  
YDS, N 38 YDS TO BEG  
REAL 2020 96.00 11.52 15.50  
123.02  
0000-10-05N-01E-0-013-00  
TID: 74 BASHAM DE WAYNE  
W II  
10-05N-01E BEG NE/C SE SW,  
W 169 YDS, S72 YDS, E 169 YDS,  
N 72 YDS TO BEG  
REAL 2020 218.00 26.16 15.50  
259.66  
0000-10-05N-01E-0-016-00  
TID: 77 WHITE JOSEPH D &  
SHERRY D  
10-05N-01E N SE NE SW  
REAL 2020 675.00 81.00 15.50  
771.50  
0000-10-05N-01E-0-021-00  
TID: 82 GILLISPIE LAVETA &  
TIMOTHY  
10-05N-01E NW NW SW  
REAL 2020 569.00 68.28 15.50  
652.78  
0000-24-05N-01E-0-002-00  
TID: 210 WYNESBERRY WILLIE  
J & BESSIE L  
24-05N-01E E W NE & E NE  
LESS 1.50 ACS  
REAL 2020 205.00 24.60 15.50  
245.10  
0000-24-05N-01E-0-008-00  
TID: 217 GILLISPIE ISRAEL SR  
24-05N-01E E SW SW LESS  
2 ACS  
REAL 2020 70.00 8.40 15.50  
93.90  
0000-24-05N-01E-0-011-00  
TID: 220 GILLISPIE ISRAEL SR  
24-05N-01E N NE SW  
REAL 2020 78.00 9.36 15.50  
102.86  
0000-24-05N-01E-0-013-00  
TID: 222 GILLISPIE ISRAEL SR  
24-05N-01E BEG SE/C E SW  
SW, N 295 W 295 S 295 E 295  
TO BEG  
REAL 2020 243.00 29.16 15.50  
287.66  
0000-24-05N-01E-0-015-00  
TID: 223 WYNESBERRY BES-  
SIE L  
24-05N-01E BEG 1060'W OF  
NE/C SEC, 210'S, 156'E, 60'N,  
206'E, 150'N, 361'W TO POB  
REAL 2020 170.00 20.40 15.50  
205.90  
0000-33-05N-01E-0-003-00  
TID: 293 NEWBERRY RETA JO  
33-05N-01E E SE NW & W NW  
SE & NE SW & N SE SW & SE  
SE SW  
REAL 2020 380.00 45.60 15.50  
441.10  
0000-35-05N-01E-0-003-00  
TID: 320 WYNESBERRY BES-  
SIE ETAL  
35-05N-01E SE SE NE LESS  
1 AC PROPERTY DISTRIBUTED  
AMONG CHILDREN WITH 1/9TH  
INTEREST TO EACH LESS 1/3 INT  
TO STEVEN SMITH  
REAL 2020 131.00 15.72 15.50  
162.22  
0000-35-05N-01E-0-004-00  
TID: 321 LOVE KENNETH SR  
& EARL LOVE  
35-05N-01E BEG 120 S NE/C  
SE SE NE, S 210 W 210 N 210 E  
210 TO BEG EACH 1/2 INT  
REAL 2020 197.00 23.64 15.50  
236.14  
0000-35-05N-01E-0-003-01  
TID: 26218 SMITH STEVEN J  
REVOCABLE TRUST  
35-05N-01E UND 1/3 INT. SE  
SE NE LESS 1 ACRE  
REAL 2020 92.00 11.04 15.50  
118.54  
0000-03-05N-01W-0-006-00  
TID: 359 JONES BONNIE  
TRUSTEE OF TRUST  
03-05N-01W TRACT #1 COMM  
AT SECOR OF SECT. THW 1582.25  
TO POB TH W 1057.50 N 660.14  
E 1057.41 S 660.48 TO POB  
REAL 2020 204.00 24.48 15.50  
243.98  
0000-04-05N-01W-0-020-00  
TID: 389 MANTOOTH RE-  
BECCA  
04-05N-01W BEG 220 S NW/C  
SEC, E 200, S 200 W 200, N 200  
TO POB  
REAL 2020 968.00 116.16 15.50  
1,099.66  
0000-04-05N-01W-0-022-00  
TID: 391 MANTOOTH ALTON  
T JR & REBECCA  
04-05N-01W BEG NW/CNW, E  
350, S 200 TO POB S 200, W 150,  
N 200, E 150 TO POB  
REAL 2020 59.00 7.08 15.50  
81.58  
0000-04-05N-01W-0-038-00

TID: 30639 PEREZ GILLER-  
MINA  
04-05N-01W COM NW/C LOT  
3, TH E 127.78 TO POB TH E 107,  
SW 764.87, W 107.01, NE 675.07



# Taxes:

0000-22-05N-02E-0-007-00  
TID: 955 COLLETT PHILLIP W  
22-05N-02E BEG SE/C, N  
300 TO POB, W 477.63 N 228, E  
477.63, S 228 TO POB  
REAL 2020 437.00 52.44 15.50  
504.94  
REAL 2020 202.00 24.24 15.50  
241.74  
REAL Total 639.00 76.68 31.00  
746.68  
0000-24-05N-02E-0-007-00  
TID: 970 A J CATTLE COM-  
PANY LLC  
24-05N-02E SE SE SW, E 2.87  
ACS OF SW SE SW & S S SE  
REAL 2020 81.00 9.72 15.50  
106.22  
0000-25-05N-02E-0-004-00  
TID: 979 A J CATTLE COM-  
PANY LLC  
25-05N-02E PT OF NE/4 AND  
PT OF NW/4  
REAL 2020 1,101.00 132.12  
15.50 1,248.62  
0000-25-05N-02E-0-011-00  
TID: 985 A J CATTLE COM-  
PANY LLC  
25-05N-02E ALL THAT PT NW  
NE SE LYING N & W OF HWY 59  
REAL 2020 56.00 6.72 15.50  
78.22  
0000-26-05N-02E-0-006-00  
TID: 994 RAY EMMA L REV  
TRUST  
26-05N-02E 4 ACS W RR IN  
SE SW SE  
REAL 2020 43.00 5.16 15.50  
63.66  
0000-26-05N-02E-0-011-00  
TID: 998 LEE KUEI-HUI  
26-05N-02E STRIP OF ABON  
RR IN SE ADJ TO BLK 4 BYARS  
CITY  
REAL 2020 5.00 0.60 15.50  
21.10  
0000-35-05N-02E-0-007-00  
TID: 1041 HOGAN JERRY D  
35-05N-02E N NW NW  
REAL 2020 1,067.00 128.04  
15.50 1,210.54  
0000-03-05N-02W-0-012-00  
TID: 1080 GOAD KENNETH E  
& MARY A  
03-05N-02W NW SW & N SW  
SW LESS HWY 74 LESS 2 ACS  
LESS .76 AC LESS 7 ACS LESS  
24.25 AC LESS HWY - LESS .53  
AC - LESS 1 AC LESS 3.29 AC  
REAL 2020 209.00 25.08 15.50  
249.58  
0000-04-05N-02W-0-003-00  
TID: 1097 BROWN RHETT,  
BROWNELL MATA & GAYLA  
FLORES  
04-05N-02W S SE & S NE SE,  
LESS 2 ACS 1/3 INT EACH  
REAL 2020 25.00 3.00 15.50  
43.50  
0000-10-05N-02W-0-021-00  
TID: 1167 CLIFTON ASHLEY  
AND CLINT TOOLEY  
10-05N-02W COMM SE/C OF  
SE THEN W 1392.56 TO POB W  
208.5 N 254 E 208.5 S 254 TO POB  
REAL 2020 362.00 43.44 15.50  
420.94  
0000-17-05N-02W-0-006-00  
TID: 1247 LUNA JOSE  
17-05N-02W BEG AT NE COR-  
NER OF NE, EAST ALONG N LINE  
550', S 396', W 550FT, N 396'  
TO POB  
REAL 2020 289.00 34.68 15.50  
339.18  
0000-20-05N-02W-0-005-00  
TID: 1277 KNIGHT RICHARD A  
20-05N-02W N 50 1/2 ACS  
OF E NE  
REAL 2020 598.00 44.85 15.50  
658.35  
0000-25-05N-02W-0-006-00  
TID: 1327 SHEARER RICHARD  
D & CATHERINE  
25-05N-02W SE S 1/2 SE SW  
NESW SE NE SW LESS NW DIAG  
1/2 NW SE NE SW E W SE SW  
E SE SW W SW SE LESS 1 AC  
LESS 3 ACS  
REAL 2020 1,475.00 177.00  
15.50 1,667.50  
0000-26-05N-02W-0-015-00  
TID: 25164 FLORES MICHELLE  
& CARLOS  
26-05N-02W COMM AT SW/C  
OF S NW THEN N 488', E 453.4',  
NE 72.7' TO POB THEN N  
415.9', E 562.4', N 403.3', E  
558.3', S 792.9', W 998.4', SW  
125.4' TO POB  
REAL 2020 96.00 11.52 15.50  
123.02  
0000-27-05N-02W-0-012-00  
TID: 1357 HERRINGTON ERIC  
27-05N-02W COMM AT SE/C  
OF SE SE N 417.4 W 626.1 S  
417.4 E 626.1  
REAL 2020 747.00 89.64 15.50  
852.14  
0000-27-05N-02W-1-009-00  
TID: 1363 BUTLER WANDA  
LEE L/E  
27-05N-02W BEG AT SW/C OF  
SW TH N 200 TO POB TH N 395 E  
210 S 395 W 210 TO BEG.  
REAL 2020 101.00 12.12 15.50  
128.62  
0000-27-05N-02W-1-010-00  
TID: 1364 HERRINGTON RON-  
ALD ETAL  
27-05N-02W E SE LESS 6  
AC, LESS 1 AC LESS 2 AC  
LESS 26.67 AC RONALD  
HERRINGTON, MURNA HER-  
RINGTON, CLAY HERRINGTON,  
TIM HERRINGTON  
REAL 2020 316.00 37.92 15.50  
369.42  
0000-27-05N-02W-0-013-00  
TID: 25006 HERRINGTON KARI  
R & BENNY  
27-05N-02W BEG AT NE/C OF  
SE THEN S 208.7 W 208.7 N 208.7  
E 208.7 TO POB  
REAL 2020 565.00 67.80 15.50  
648.30  
0000-32-05N-02W-0-006-00  
TID: 1415 SIMS SALLY  
32-05N-02W S SW NW & S N

SW NW & N NW SW & N N S NW  
SW LESS 20 AC  
REAL 2020 327.00 39.24 15.50  
381.74  
0000-32-05N-02W-0-013-00  
TID: 1421 CLAGG LARRY P &  
MARY L & JAMES  
32-05N-02W NE SW, W2 NW  
SE, E2 SE SW & A PT OF THE SW  
NE & A PART OF THE W2 SW SE  
REAL 2020 186.00 13.95 15.50  
215.45  
0000-32-05N-02W-1-005-00  
TID: 1422 CLAGG LARRY P  
& MARY L  
32-05N-02W E NW & SW NE &  
NE SW & W NW SE & NW NW &  
N SW NW & E SE SW W SW SE  
LESS 5 AC LESS 136.65 AC SMOL  
REAL 2020 125.50 9.41 15.50  
150.41  
0000-32-05N-02W-0-014-00  
TID: 31782 JONES KYLE &  
JAMIE  
32-05N-02W S N N NW SW & S  
N SW SW & N N S NW SW  
REAL 2020 23.00 2.76 15.50  
41.26  
0000-33-05N-02W-0-008-00  
TID: 1433 MORRISON IMO-  
GENE  
33-05N-02W BEG SW/C SW  
SE SE TH E 416 TH N 416 TH W  
416 TH S 416 TO BEG  
REAL 2020 79.00 9.48 15.50  
103.98  
0000-36-05N-02W-0-009-00  
TID: 26786 BISHOP PAUL &  
CYNTHIA ANN  
36-05N-02W BEG SW/C OF E  
13 AC SW NW N 300' SE 240' S  
180' W 210' TO POB  
REAL 2020 1.00 0.12 15.50  
16.62  
0000-01-05N-03E-0-002-00  
TID: 1468 DORROUGH JIMMY  
01-05N-03E BEG NE/C LOT 3  
S 497.12 SW 614.5 NW 143.13  
NW 274.29 NE 708.29 E 481.37  
TO POB  
REAL 2020 212.00 25.44 15.50  
252.94  
0000-11-05N-03E-0-005-00  
TID: 1504 GANTT DAVID A  
11-05N-03E 2 ACS IN SW/C  
SW SW SW  
REAL 2020 39.00 4.68 15.50  
59.18  
0000-15-05N-03E-0-007-00  
TID: 34663 A5J LANDS LLC  
15-05N-03E NE NW  
REAL 2020 47.00 5.64 15.50  
68.14  
0000-25-05N-03E-0-004-00  
TID: 1622 BEVEL JAMES M III  
& VANESSA J  
25-05N-03E SW LESS THE  
E SW  
REAL 2020 1,406.00 168.72  
15.50 1,590.22  
0000-26-05N-03E-0-012-00  
TID: 1634 BEVEL JAMES M III  
& VANESSA J  
26-05N-03E SE SE SE LESS  
W 527.11'  
REAL 2020 12.00 1.44 15.50  
28.94  
0000-26-05N-03E-1-001-00  
TID: 1637 ROBERSON JEF-  
FREY D & STACEY A  
26-05N-03E COMM NW/C  
NW E 298.26 TO POB E 362.19  
S 659.94 E 1320.42 S 1980.23  
W 1319.01 S 660.11 W 659.31  
N 660.06 N 2094.28 E 298.26 N  
545.19 TO POB  
REAL 2020 1,437.00 172.44  
15.50 1,624.94  
0000-26-05N-03E-1-017-00  
TID: 29585 ROBERSON JEF-  
FREY D & STACEY A  
26-05N-03E NW NE NW & NE  
NW NW  
REAL 2020 25.00 3.00 15.50  
43.50  
0000-27-05N-03E-0-008-00  
TID: 1644 STOLIBY ALLEN &  
SEAN RYAN  
27-05N-03E BEG AT A PT 125  
E. OF NW/C OF SEC. TH S 208.71  
E 208.71 N 208.71 W 208.71 TO  
POB. 1/2 INT EACH  
REAL 2020 419.00 50.28 15.50  
484.78  
0000-27-05N-03E-0-009-00  
TID: 1645 REED JAMES R  
27-05N-03E BEG 208.71 S.  
OF NW/C OF SEC. TH E 208.71  
S. 208.71 W. 208.71 N. 208.71  
TO BEG.  
REAL 2020 462.00 55.44 15.50  
532.94  
0000-27-05N-03E-0-021-00  
TID: 1655 STOLIBY DANIEL  
27-05N-03E BEG NE/C NW NW  
NW, W 208.71, S 208.71, E 208.71,  
N 208.71 TO POB  
REAL 2020 48.00 5.76 15.50  
69.26  
0000-33-05N-03E-0-001-00  
TID: 1699 KEITH RALPH E II  
33-05N-03E N NW NW  
REAL 2020 103.00 12.36 15.50  
130.86  
0000-36-05N-03E-0-005-00  
TID: 1754 MILLS MICHAEL &  
TRACEY L  
36-05N-03E SE SW NE  
REAL 2020 101.00 12.12 15.50  
128.62  
0000-36-05N-03E-0-012-00  
TID: 1761 SMITH PHYLLIS  
36-05N-03E BEG NW/C NE E  
662.6 S 990.33 TO POB. S 330.11  
W 662.02 N 330.12 E 662.17 TO  
POB.  
REAL 2020 135.00 16.20 15.50  
166.70  
0000-36-05N-03E-0-027-00  
TID: 1775 MOLINA ARTEMIO  
ALEJANDRO & TAYLOR ANIA  
MARIA  
36-05N-03E BEG AT NW/C  
NE, TH E 662.62, TH S 330.11, W  
662.47, N 330.12 TO POB - CONT  
5.02 ACS M/L  
REAL 2020 399.00 47.88 15.50  
462.38  
0000-36-05N-03E-0-028-00  
TID: 1776 SMITH PHYLLIS  
36-05N-03E COMM AT NW/C  
NE, TH E 662.62, S 660.22 TO  
POB - TH S 330.11, W 662.17, N  
330.12, E 662.32 TO POB - CONT  
5.02 ACS M/L

REAL 2020 68.00 8.16 15.50  
91.66  
0000-36-05N-03E-0-029-00  
TID: 1777 FIELDER JR DOYCE  
E  
36-05N-03E COMM AT NW/C  
OF THE NE/4; TH E 662.62; TH  
S 1650.55; TH CONT S A DIST  
OF 330.10; TH W 661.72; TH N  
330.10; TH E 661.81 TO POB-  
CONT 5.01 ACRE M/L  
REAL 2020 68.00 8.16 15.50  
91.66  
0000-36-05N-03E-0-030-00  
TID: 1778 HINKLE ANDREW  
& ASHLEY  
36-05N-03E COMM AT SE/C OF  
SW - TH W 330.12 TO POB - TH  
W 330.12 - N 660.31 E 330.27 - S  
660.28 - TO POB  
REAL 2020 398.00 47.76 15.50  
461.26  
0000-36-05N-03E-0-035-00  
TID: 1783 HINKLE ANDREW  
JASPER & ASHLEY  
36-05N-03E COMM @ SE/C OF  
SW THEN W 330 N 660 E 330 S  
660 TO POB & BEG SW/C OF SE  
TH N 660.25, E 330.27, S 660.21,  
W 330.12 TO POB  
REAL 2020 291.00 34.92 15.50  
341.42  
0000-36-05N-03E-0-038-00  
TID: 1785 BROWN BRANDON  
& DOMINICE  
36-05N-03E COMM AT NE/C  
OF NW THEN S 1980.74 TO POB  
S 330 W 661 N 330 E 661 TO POB  
REAL 2020 804.00 96.48 15.50  
915.98  
0000-36-05N-03E-0-045-00  
TID: 27066 SMITH LOUIS &  
PHYLLIS  
36-05N-03E S NW NW NE  
REAL 2020 163.00 19.56 15.50  
198.06  
0000-05-05N-03W-0-009-00  
TID: 28597 TILLMAN SHONDA  
SUZANN  
05-05N-03W N2 NE SE LESS  
5 ACS  
REAL 2020 14.00 1.68 15.50  
31.18  
0000-09-05N-03W-0-001-00  
TID: 1865 KEYES SARA EMILY  
09-05N-03W NE NE NE  
REAL 2020 93.00 11.16 15.50  
119.66  
0000-09-05N-03W-0-002-00  
TID: 1866 CASTOR BRYAN REV  
LIVING TRUST  
09-05N-03W SW(160ACS)-  
NW NW SE(10ACS)- W SW  
NE(20ACS)- SE NW(40ACS)  
REAL 2020 154.00 18.48 15.50  
187.98  
0000-09-05N-03W-0-010-00  
TID: 1877 CASTOR BRYAN REV  
LIVING TRUST  
09-05N-03W N NW NW(20ACS)  
& NE NW(40ACS)- W NW  
NE(20ACS) & SW NW(40ACS)-  
S NW NW(20ACS) LESS 34.70 AC  
REAL 2020 168.00 20.16 15.50  
203.66  
0000-16-05N-03W-0-004-00  
TID: 1937 CASTOR BRYAN REV  
LIVING TRUST  
16-05N-03W NW(160ACS)  
REAL 2020 225.00 27.00 15.50  
267.50  
0000-22-05N-03W-0-006-00  
TID: 1976 SINGLETON G DEAN  
& CHARLOTTE A  
22-05N-03W S E SE LESS S  
10 AC  
REAL 2020 32.00 3.84 15.50  
51.34  
0000-24-05N-03W-0-013-00  
TID: 2007 FARRIS JOHN M &  
YAVETTE D  
24-05N-03W BEG 264 E NW/C  
OF NW NW, E 264, S 330, W 264,  
N 330 TO POB 13.47 X 264  
REAL 2020 302.00 36.24 15.50  
353.74  
0000-30-05N-03W-0-002-00  
TID: 2058 %FOUR BIG DIA-  
MONDS LLC  
30-05N-03W E NE & N NE SE  
REAL 2020 550.00 66.00 15.50  
631.50  
0000-36-05N-03W-0-012-00  
TID: 2106 SINGLETON CHAR-  
LOTTE  
36-05N-03W BEG NW/C NE,  
S 208.71, E 208.71, N 208.71, W  
208.71 TO POB  
REAL 2020 409.00 49.08 15.50  
473.58  
0000-04-05N-04W-0-006-00  
TID: 2132 FLAKE JEAN ETAL  
04-05N-04W (UND 1/2 INT) SE  
LESS HWY  
REAL 2020 66.00 7.92 15.50  
89.42  
0000-04-05N-04W-0-006-01  
TID: 2133 HARRISON H  
WALKER TRUST  
04-05N-04W (UND 1/2 INT)  
SE/4 -160 ACS LESS HWY  
REAL 2020 66.00 7.92 15.50  
89.42  
0000-04-05N-04W-0-006-02  
TID: 2134 HARRISON H  
WALKER TRUST  
04-05N-04W (UND 1/2 INT) E E  
SW - 40 ACS  
REAL 2020 17.00 2.04 15.50  
34.54  
0000-04-05N-04W-0-006-03  
TID: 2135 FLAKE JEAN ELLEN  
HARRISON  
04-05N-04W (UND 1/2 INT) E E  
SW - 40 ACS  
REAL 2020 17.00 2.04 15.50  
34.54  
0000-09-05N-04W-0-004-00  
TID: 2183 HARRISON H  
WALKER TRUST  
09-05N-04W UND 1/2 INT NE &  
E E NW LESS HWY(9.59AC)  
REAL 2020 75.00 9.00 15.50  
99.50  
0000-09-05N-04W-0-004-01  
TID: 2184 FLAKE JEAN ETAL  
09-05N-04W UND. 1/2 INT. NE  
& E E NW LESS HWY(9.59AC)  
REAL 2020 78.00 9.36 15.50  
102.86  
0000-09-05N-04W-0-006-00  
TID: 2186 CHOATE NORWOOD  
W & MRS  
09-05N-04W 22 AC. IN S SE

E OF HWY  
REAL 2020 17.00 2.04 15.50  
34.54  
0000-10-05N-04W-0-006-00  
TID: 2206 CHOATE NORWOOD  
W & MRS  
10-05N-04W S N SE & S SE &  
SW LESS 3 AC  
REAL 2020 430.00 51.60 15.50  
497.10  
0000-15-05N-04W-0-003-00  
TID: 2247 CHOATE NORWOOD  
W & MRS  
15-05N-04W N NE  
REAL 2020 101.00 12.12 15.50  
128.62  
0000-15-05N-04W-0-004-00  
TID: 2248 CHOATE DIMMITT  
N & ELVA MAE  
15-05N-04W NE SE & S N OF  
SEC. NE NW & E NW NW & SW  
NW NW  
REAL 2020 209.00 25.08 15.50  
249.58  
0000-15-05N-04W-0-010-00  
TID: 2253 SMITH STEVEN J  
REV TRUST  
15-05N-04W E 60 ACRES OF  
W SE  
REAL 2020 50.00 6.00 15.50  
71.50  
0000-16-05N-04W-0-007-00  
TID: 2260 WILBOURN JEF-  
FREY S & ANGELA M  
16-05N-04W NE NE NE SE  
NE N NE NW NE E OF HWY 76  
LESS 4 ACS  
REAL 2020 40.00 4.80 15.50  
60.30  
0000-16-05N-04W-0-018-00  
TID: 2271 SMITH STEVEN J  
16-05N-04W BEG ON S L SEC  
90 YDS W C. HWY 76 TH W 70  
YDS TH N 75 YDS TH E 70 YDS  
TH S 75 YDS TO BEG  
REAL 2020 153.00 18.36 15.50  
186.86  
0000-16-05N-04W-0-019-00  
TID: 2272 SMITH STEVEN J  
16-05N-04W SE SW SW LESS  
2 ACS IN SE/C  
REAL 2020 48.00 5.76 15.50  
69.26  
0000-16-05N-04W-0-020-00  
TID: 2273 SMITH STEVEN J,  
TRUSTEE  
16-05N-04W SW SW SW  
REAL 2020 60.00 7.20 15.50  
82.70  
0000-17-05N-04W-0-007-00  
TID: 2282 SMITH STEVEN J,  
TRUSTEE  
17-05N-04W NW SE SE  
REAL 2020 61.00 7.32 15.50  
83.82  
0000-17-05N-04W-0-008-00  
TID: 2283 SMITH STEVEN J,  
TRUSTEE  
17-05N-04W SE SE SE  
REAL 2020 73.00 8.76 15.50  
97.26  
0000-17-05N-04W-0-009-00  
TID: 2284 SMITH STEVEN J,  
TRUSTEE  
17-05N-04W SE SW SE  
REAL 2020 141.00 16.92 15.50  
173.42  
0000-17-05N-04W-0-016-00  
TID: 2290 SMITH STEVEN J  
TRUSTEE  
17-05N-04W N NE SW & NW  
NW SE  
REAL 2020 26.00 3.12 15.50  
44.62  
0000-17-05N-04W-0-017-00  
TID: 2291 SMITH STEVEN J,  
TRUSTEE  
17-05N-04W S NE SE, NE SW  
SE, SE NW SE, N SE SW, SE SE  
SW, NW SW SE, NW NE SE, SE  
SW NE  
REAL 2020 97.00 11.64 15.50  
124.14  
0000-17-05N-04W-0-024-00  
TID: 2297 SMITH STEVEN J,  
TRUSTEE  
17-05N-04W NE NW SE & NE  
SE SE  
REAL 2020 128.00 15.36 15.50  
158.86  
0000-17-05N-04W-0-027-00  
TID: 2300 SMITH STEVEN J  
17-05N-04W NORTH 880'  
OF W/2 SW LESS SOUTH 220'  
(6.67ACS)  
REAL 2020 105.00 12.60 15.50  
133.10  
0000-17-05N-04W-0-028-00  
TID: 26525 SMITH STEVEN J  
17-05N-04W SW NW SE & SE  
NE SW  
REAL 2020 27.00 3.24 15.50  
45.74  
0000-17-05N-04W-0-030-00  
TID: 27058 SMITH ROGER A  
17-05N-04W SW SW NE SW  
REAL 2020 4.00 0.48 15.50  
19.98  
0000-18-05N-04W-0-007-00  
TID: 2306 VAUGHN IONA  
18-05N-04W S LOT 4 S N OF  
LOT 4  
REAL 2020 41.00 4.92 15.50  
61.42  
0000-20-05N-04W-0-009-00  
TID: 2325 SMITH STEVEN J  
REV TRUST  
20-05N-04W SE SW & S SW  
NW & SW NE SW & N NE SW &  
NW NW SW N S NW SW & N S  
S NW SW LESS 1.36 ACS, LESS  
95.88 AC  
REAL 2020 363.00 43.56 15.50  
422.06  
0000-20-05N-04W-0-011-00  
TID: 24223 SMITH RESIDEN-  
TIAL HOLDINGS, LL  
20-05N-04W BEG SW/C SW  
SW NW N 220 E 270 S 220 W  
270 TO POB  
REAL 2020 289.00 34.68 15.50  
339.18  
0000-20-05N-04W-0-012-00  
TID: 30457 SMITH STEVEN J  
REV TRUST  
20-05N-04W BEG SE/C W  
NW NW NE TH S 506.51 W 430  
N 506.51 E 430 TO POB, FOR  
FULL LEGAL  
REAL 2020 5.00 0.60 15.50  
21.10  
0000-21-05N-04W-0-001-00  
TID: 2326 SMITH STEVEN J  
REV TRUST  
21-05N-04W W NE, W E NE,

NW NW, N NE NW, SE NE NW, SE  
NW, & 1 ACRE LYING EAST OF  
HWY ROW IN SE SW NW LESS  
HWY 76 ROW  
REAL 2020 5,812.00 697.44  
15.50 6,524.94  
0000-21-05N-04W-0-020-00  
TID: 2341 DAVIS BRIAN J  
21-05N-04W PT OF SE  
REAL 2020 549.00 65.88 15.50  
630.38  
0000-28-05N-04W-0-018-00  
TID: 2415 CARRASCO FRAN-  
CISCO & CONSUELO  
28-05N-04W COM AT THE  
SE/COR OF THE NE NE SW TH  
E61.62FT TO WEST ROW LINE  
OF HIGHWAY 76 BEING POB, TH  
SW 288.65 TH N 114.68 NE 242.02  
TO A POINT OF WEST ROW  
LINE TH SE 132.77 N 19.08 TO A  
POINT ON WEST ROW LINE TH  
SE ALONG WEST ROW LINE A  
DIST OF 117.5 TO POB  
REAL 2020 291.00 34.92 15.50  
341.42  
0000-28-05N-04W-0-020-00  
TID: 2421 STEELE MISTY &  
AMANDA DEAL  
28-05N-04W 1/2 AC IN SW SE  
W OF HWY 76  
REAL 2020 135.00 16.20 15.50  
166.70  
0000-28-05N-04W-0-040-00  
TID: 2422 STEELE MISTY &  
AMANDA DEAL  
28-05N-04W TH N 1/2 OF N  
AC OF A 2 AC TR IN NE SW SE  
W OF HWY 76  
REAL 2020 137.00 16.44 15.50  
168.94  
0000-28-05N-04W-0-003-00  
TID: 2423 STEELE MISTY &  
AMANDA DEAL  
28-05N-04W BEG 5.32 CHNSW  
SW/C SE SE & 16' N S S L. FOR  
BEG W 521.88 TH NW 208.75 E  
521.88 SE 208.75 TO BEG  
REAL 2020 224.00 26.88 15.50  
266.38  
0000-28-05N-04W-0-024-00  
TID: 2424 SHEPARD CHES-  
TER RAY  
28-05N-04W BEG 16' N & 5.32  
CHNS W SW/C OF SE SE NW'LY  
1043.75 W 208.75 NW'LY 104.38  
E 208.75 SE 104.38  
REAL 2020 144.00 17.28 15.50  
176.78  
0000-28-05N-04W-0-036-00  
TID: 2436 GOOD WILLIAM R  
REVOCABLE TRUST  
28-05N-04W BEG AT SW/C OF  
W NE NW N 270 E 477 SE'LY 271  
W 491 TO POB.  
REAL 2020 993.00 119.16 15.50  
1,127.66  
0000-33-05N-04W-0-031-00  
TID: 2491 GROSSNICKLAUS  
CHARLEY JR  
33-05N-04W BEG AT INTER OF  
N LINE OF NE SE & E R W LINE  
OF HWY SE 184 E 184 NW 148.5  
W 213.4 TO POB  
REAL 2020 212.00 25.44 15.50  
252.94  
0000-33-05N-04W-1-010-00  
TID: 2503 %DECKER DANNA  
BETH REV TRUST  
33-05N-04W TRACT IN N S SE  
BEG POINT ON N LINE OF N S  
SE & INTER. OF W R W HWY 76,  
TH W 1392.57', S 153.85' E 1440  
TO A POINT W R W 161' TO POB  
REAL 2020 470.00 56.40 15.50  
541.90  
0000-33-05N-04W-1-016-00  
TID: 2507 NIECE JERRY DON  
& DEANNE LYNN  
33-05N-04W BEG 426 N &  
391.7 E OF SW/C OF SW NW  
NE N 144.16 NE 84.57 E 173.90  
S 224.56 W 197.25 TO POB.  
REAL 2020 1,005.00 120.60  
15.50 1,141.10  
0000-34-05N-04W-0-005-00  
TID: 2522 ORR DAVID M  
34-05N-04W SW SW & S NW  
SW LESS 2 TRACTS BEG 1060  
E SW/C TH N 190 X E 260 ALSO  
BEG AT SW/C OF SW SW TO POB  
REAL 2020 786.00 94.32 15.50  
895.82  
0000-33-06N-01W-0-002-00  
TID: 2582 CHAMBERS WINDY,  
AMANDA, JODY  
33-06N-01W NE LESS NE NE  
NE & N N SE  
REAL 2020 904.00 108.48 15.50  
1,027.98  
000



Taxes:

0000-05-06N-03W-0-038-00  
TID: 3424 METCALF DEANNA  
05-06N-03W N NE NW SW  
REAL 2020 531.00 63.72 15.50  
610.22  
0000-05-06N-03W-0-050-00  
TID: 3435 LEWIS MIKIAL L &  
HEATHER L  
05-06N-03W SE SW SW NW  
REAL 2020 442.00 53.04 15.50  
510.54  
0000-05-06N-03W-0-051-00  
TID: 26880 SMITH JASON D &  
CHASTINA R  
05-06N-03W EAST 3 ACRES  
OF THE N N SW SW (330'x 396')  
REAL 2020 1,087.00 130.44  
15.50 1,232.94  
0000-06-06N-03W-0-016-00  
TID: 3447 NEWBY CLAYTON  
& GAYE KEELER  
06-06N-03W BEG 2669.21 S  
NW/C LOT 4, TH S 210, E 210, N  
210, W 210 TO POB  
REAL 2020 29.00 3.48 15.50  
47.98  
0000-06-06N-03W-0-020-00  
TID: 3451 YELLOWSTONE  
PROPERTIES, LLC  
06-06N-03W BEG 1320 S  
NW/C, S 330, E 1210. 52, N 330,  
W 1209.46 TO POB  
REAL 2020 113.00 13.56 15.50  
142.06  
0000-06-06N-03W-0-024-00  
TID: 3454 BONNY JACOB &  
PENNY  
06-06N-03W BEG AT A PT 548  
E OF THE NW/C NW/4 TH 235'S,  
196.6'E, 235'N, 196.6'W TO POB  
REAL 2020 473.00 56.76 15.50  
545.26  
0000-08-06N-03W-0-009-00  
TID: 3467 BOECKER JOSEPH  
H  
08-06N-03W N SW NE SE  
REAL 2020 249.00 29.88 15.50  
294.38  
0000-08-06N-03W-0-017-00  
TID: 3474 MOXLEY MONICA  
& ROBERT  
08-06N-03W E1/2 SE NW SE  
REAL 2020 179.00 21.48 15.50  
215.98  
0000-08-06N-03W-0-019-00  
TID: 3476 MOXLEY ROBERT  
& MONICA  
08-06N-03W W SE NW SE  
REAL 2020 140.00 16.80 15.50  
172.30  
0000-08-06N-03W-0-023-00  
TID: 3480 MOTE RANDY J &  
GEANETTA  
08-06N-03W W NE NW SE  
REAL 2020 282.50 21.19 15.50  
319.19  
0000-10-06N-03W-0-008-00  
TID: 3496 WILLIAMS BAR-  
BARA F  
10-06N-03W BEG NE/C SEC,  
TH W 220, S 594, E 220, N 594  
TO BEG  
REAL 2020 1,268.00 152.16  
15.50 1,435.66  
0000-11-06N-03W-0-003-00  
TID: 3514 WILLIAMS BARBARA  
11-06N-03W NE NW NW N  
HWY & N NE NW N HWY LESS  
E 144 NE NW & SE NE NW N  
HWY LESS 7 A E NE NW-LESS  
3.41 A  
REAL 2020 24.00 2.88 15.50  
42.38  
0000-11-06N-03W-0-005-00  
TID: 3516 MORRIS DUSTEN C  
11-06N-03W 4.5 ACS NW NE  
NW & NE NW NW S OF HWY 39  
REAL 2020 1,772.00 212.64  
15.50 2,000.14  
0000-12-06N-03W-0-015-00  
TID: 3543 WARD EMMETT &  
REEVES DEBRA  
12-06N-03W ALL THAT PT OF  
THE SW SE NW LYING N OF C  
LINE OF ROW OF HWY 39  
REAL 2020 80.00 6.00 15.50  
101.50  
0000-12-06N-03W-0-053-00  
TID: 34371 CURRY TOMMY  
L & LORIE  
12-06N-03W TRACT 32 WOLF  
CREEK ESTATES A TRACT  
IN SE/4 BEGINNING AT SE/C  
THEN N895730W A DISTANCE  
OF 661.81 FT AS POB THEN  
N895730W A DISTANCE OF  
330.92 FT THEN N000714E A  
DISTANCE OF 331.44 FT THEN  
S895730E A DISTANCE OF 330.92  
FT THEN S000714W A DISTANCE  
E OF 331.44 FT TO POB  
REAL 2020 3.00 0.36 15.50  
18.86  
0000-13-06N-03W-0-003-02  
TID: 3556 SWINDELL NETTIE  
13-06N-03W NW NE NE  
(10ACS) 1/3 INT  
REAL 2020 35.00 4.20 15.50  
54.70  
0000-13-06N-03W-0-006-00  
TID: 3559 AKIN DEANNA L &  
MARK L  
13-06N-03W SE NE  
REAL 2020 2,016.00 241.92  
15.50 2,273.42  
0000-13-06N-03W-0-012-00  
TID: 25770 BLOUGH SHAWN  
MIKEL  
13-06N-03W TRACT 28 UN-  
RECORDED PLAT CRESTVIEW  
FARMS  
REAL 2020 470.00 56.40 15.50  
541.90  
0000-14-06N-03W-0-005-05  
TID: 3572 SAM MARISA ETAL  
14-06N-03W UNDIVIDED 1/5  
INT EACH OF 1/8 INT OF 1/2 INT  
REAL 2020 6.00 0.72 15.50  
22.22  
0000-14-06N-03W-0-007-00  
TID: 34598 FREDERICK TORRI  
D & GARY D  
14-06N-03W A TRACT IN  
NW/4 BEGINNING AT NW/C  
THEN S002433E A DISTANCE  
OF 527 FT THEN N895403E A  
DISTANCE OF 495.01 FT AS POB  
THEN N002433W A DISTANCE  
OF 396.38 FT THEN N893527E  
A DISTANCE OF 330 FT THEN

S002431E A DISTANCE OF 398.17  
FT THEN S895403W A DISTANCE  
OF 330 FT TO POB  
REAL 2020 2,245.00 269.40  
15.50 2,529.90  
0000-16-06N-03W-0-011-00  
TID: 3594 BLANKINSHIP ROB-  
ERT S & SHERRI DAWN  
16-06N-03W PART OF TRACT 6  
UNRECORDED PLAT OF VALLEY  
VIEW SECOND SECT.  
REAL 2020 161.00 19.32 15.50  
195.82  
0000-16-06N-03W-0-017-00  
TID: 29947 MORALES JAVIER  
& LIZETH L  
16-06N-03W 3.8 ACS ADJOIN-  
ING AND LYING TO THE WEST OF  
LOT 49 OF RECORDED PLAT OF  
VALLEY VIEW ESTATES;  
REAL 2020 2.00 0.24 15.50  
17.74  
0000-16-06N-03W-0-018-00  
TID: 33142 MORRIS STEPHEN  
& KAREN  
16-06N-03W COMM NW/CNW,  
E 2643', E 25', SE 114.60', SE  
232.78', SE 231.20', SE 363.19',  
E 592.54' TO POB, E 350', SE  
445.27', S 387.50', NW 441.50'  
TO POB 3.7 ACS MOL  
REAL 2020 2.00 0.24 15.50  
17.74  
0000-17-06N-03W-0-003-00  
TID: 3599 ZAMORA JOE  
17-06N-03W NE NE NE LESS  
3.35 AC  
REAL 2020 196.00 23.52 15.50  
235.02  
0000-17-06N-03W-0-009-00  
TID: 3602 OLIVER FAMILY  
REVOCABLE TRUST  
17-06N-03W NENWNE & SNW  
NE & SW NE & W SE NE & W NE  
NE SE SE NE & SE NE NE & NE  
SE NE LESS 2 AC & 10 A  
REAL 2020 115.00 13.80 15.50  
144.30  
0000-17-06N-03W-0-016-00  
TID: 3609 BLANKINSHIP ROB-  
ERT S & SHERRI DAWN  
17-06N-03W PART OF TRACT 6  
UNRECORDED PLAT OF VALLEY  
VIEW SECOND SECT.  
REAL 2020 76.00 9.12 15.50  
100.62  
0000-18-06N-03W-0-001-00  
TID: 3618 5B LAND LLC  
18-06N-03W GOV LOTS 1-4  
(LESS 10ACS OUT OF GOV LOT  
1) & E/2 SW & N/2 SE & SW SE &  
W/2 SE SE & S/2 NE (LESS 3ACS  
FROM NW SW NE) & E/2 NW NE  
& W/2 NE NE  
REAL 2020 945.00 113.40 15.50  
1,073.90  
0000-19-06N-03W-0-001-00  
TID: 3622 SHOSHONE OIL &  
GAS INC  
19-06N-03W PT OF LOT 2  
(SW SE NW), LESS: LOT 1, NE  
NW, N SE NW, SW SE NW, SE  
SW NW, NW NE SW, NE NW SW,  
NE SW NW  
REAL 2020 30.00 3.60 15.50  
49.10  
0000-19-06N-03W-0-007-00  
TID: 29358 GONZALEZ JAVIER  
MORALES & LIZETH L  
19-06N-03W PART OF THE  
SW & SE  
REAL 2020 1,965.00 235.80  
15.50 2,216.30  
0000-19-06N-03W-0-011-00  
TID: 30499 JJS HOLDINGS LLC  
19-06N-03W COMM SE/C SE,  
N 1817.40 POB, W 1574.30, NW  
184.31, W 332.63, N 661.81, E  
1321.03, N 1985.30, E 660.16, S  
1985.46, W 830.57 (TRACT 4)  
REAL 2020 2,057.00 246.84  
15.50 2,319.34  
0000-20-06N-03W-0-001-00  
TID: 3627 FREDERICK TORRI  
DAWN  
20-06N-03W N NW & NW SE  
NW & N SW NW & SW SW NW &  
S SW NE & W SW SE NE & W SE  
SE SE & W SE SE & SW NE SE  
& SE NW NE SE & W NW NE SE  
LESS 10AC LESS 120AC  
REAL 2020 41.00 4.92 15.50  
61.42  
0000-20-06N-03W-0-004-00  
TID: 26566 BLEVINS EDWIN  
L JR  
20-06N-03W E SE NE & E SW  
SE NE & E NE SE & NE NW NE SE  
& NE SE SE & E SE SE SE LESS  
W SE NE SE & W NE SE SE LESS  
W/2 NE NE SE  
REAL 2020 32.00 3.84 15.50  
51.34  
0000-21-06N-03W-0-003-00  
TID: 3632 BLEVINS EDWIN L JR  
21-06N-03W W SW LESS N  
NW SW LESS 10.64 AC LESS  
10AC  
REAL 2020 819.00 98.28 15.50  
932.78  
0000-22-06N-03W-0-020-00  
TID: 31324 BOLSER AMANDA  
& JEREMY  
22-06N-03W COMM @ SE/C  
OF SE NE SE, N 132 TO POB,  
TH W 660.80, N 71.56, E 660.81,  
S 71.56 TO POB  
REAL 2020 55.00 6.60 15.50  
77.10  
0000-24-06N-03W-0-001-00  
TID: 3666 COXRICHARD THAD  
& THERESA G  
24-06N-03W NW & NW SW & N  
SW SW LESS 78.4 AC LESS 10 AC  
REAL 2020 1,634.00 196.08  
15.50 1,845.58  
0000-24-06N-03W-0-005-00  
TID: 3670 OCHOA JOSE  
24-06N-03W 1 ACRE IN SW  
SW SW  
REAL 2020 111.00 13.32 15.50  
139.82  
0000-25-06N-03W-0-004-04  
TID: 3679 DUSO DEBORAH  
& CARL  
25-06N-03W BEG 215 S OF  
SW/C OF NW E 1980 S 151 W  
1980 N 151 TO POB  
REAL 2020 19.00 2.28 15.50  
36.78  
0000-27-06N-03W-0-006-00  
TID: 3707 BRYANT JOE  
27-06N-03W N 165' OF NE  
SE NE  
REAL 2020 92.00 11.04 15.50

118.54  
0000-35-06N-03W-0-001-00  
TID: 3756 CASTOR BRYAN REV  
LIVING TRUST  
35-06N-03W NW & NE SW &  
E NW SW  
REAL 2020 2,040.00 244.80  
15.50 2,300.30  
0000-01-06N-04W-0-004-00  
TID: 3779 BAZEMORE GARY  
& ANITA  
01-06N-04W W W NE & E NW  
NE & W NW NE NE & W 93' OF E  
NW NE NE  
REAL 2020 316.00 37.92 15.50  
369.42  
0000-01-06N-04W-0-012-00  
TID: 3789 ELLIOTT ALEX  
01-06N-04W COMM AT SE/C  
OF SW E 1192 TO POB N 674.4  
TO ROW SE ALONG HWY 137.2  
S 639 W 132.6 TO POB  
REAL 2020 252.00 30.24 15.50  
297.74  
0000-01-06N-04W-0-029-00  
TID: 3809 GARDENHIRE  
RHINES B & BETTY F  
01-06N-04W S NW NW SW  
REAL 2020 346.00 41.52 15.50  
403.02  
0000-01-06N-04W-0-034-00  
TID: 3813 HOOK JOHN T  
01-06N-04W NE/C W NE NE  
SW SW, W 299' TO POB S 504.56,  
NW 374.63, N 406 E 361 TO POB  
REAL 2020 616.00 73.92 15.50  
705.42  
0000-02-06N-04W-0-003-00  
TID: 3821 BUSSING E FERREL  
& JUNE J  
02-06N-04W A TRACT IN NE  
SW COMM AT THE CTR OF SEC  
FOR POB W 632.12 SW 285.90  
S 369.5 E 694.86 N 829.24 TO  
POB LESS 4.62 ACRES LESS 1  
ACRE MOL  
REAL 2020 689.00 82.68 15.50  
787.18  
0000-02-06N-04W-0-007-00  
TID: 3825 HARP EARL J  
02-06N-04W PART OF LOT 2  
BEG NW/C OF LOT 2 E 925.40 S  
54.37 SE 367.66 E 213.94 S 942.  
86 W 1330.28 N 1310.38 TO POB  
REAL 2020 895.00 107.40 15.50  
1,017.90  
0000-03-06N-04W-0-018-00  
TID: 3862 DEWEY DONALD E  
JR & NIKKI L  
03-06N-04W 10 AC  
REAL 2020 1,608.00 120.60  
15.50 1,744.10  
0000-03-06N-04W-1-005-00  
TID: 3871 SELZER CLARETY D  
03-06N-04W COMM AT E1/4  
SECT COR OF SECT. TH S 225.25  
NW 537.16 TO POB TH NW 300  
S 352.80 E 289.34 N 275 TO POB  
REAL 2020 666.00 79.92 15.50  
761.42  
0000-04-06N-04W-0-005-00  
TID: 24933 SHIPLEY CARL  
& KELLI  
04-06N-04W E 30' OF W 2 LOT  
2 & 30' STRIP IN W/2 LOT 2 LYING  
S OF ROW HWY #39  
REAL 2020 2.00 0.24 15.50  
17.74  
0000-04-06N-04W-0-013-01  
TID: 26407 SHIPLEY CARL  
& KELLI  
04-06N-04W SW NE  
REAL 2020 52.00 6.24 15.50  
73.74  
0000-06-06N-04W-0-002-00  
TID: 3903 %TANKSLEY JANIS  
KAY REV TRUST  
06-06N-04W BEG AT NW/C  
NW NE, TH S 2340, N 402.35 N  
2340.74 W 416.69 TO POB RE:  
2291-766  
REAL 2020 2,354.00 282.48  
15.50 2,651.98  
0000-06-06N-04W-0-028-00  
TID: 29759 CRESWELL KEN-  
DALL & KATHY JUNE  
06-06N-04W PT OF THE SW  
SW  
REAL 2020 27.00 3.24 15.50  
45.74  
0000-07-06N-04W-0-015-00  
TID: 31917 KIRKHAM RICKY  
E & GRACE M &  
TEMETHY O WILLIAMS & MI-  
CHELLE HAGGA  
07-06N-04W COMM NW/C OF  
NW S 989.13 TO POB, S 330.81,  
E 1398.96, N 330.83, E 1398.53  
TO POB LESS THE 202' ANNEX  
TO DIBBLE CITY  
REAL 2020 618.00 74.16 15.50  
707.66  
0000-07-06N-04W-0-015-01  
TID: 31918 KIRKHAM RICKY  
E & GRACE M &  
TEMETHY O WILLIAMS & MI-  
CHELLE HAGGA  
07-06-04W WEST 202' ANNEX  
TO DIBBLE CITY  
REAL 2020 97.00 11.64 15.50  
124.14  
0000-07-06N-04W-0-017-00  
TID: 33034 JONES BILLIE A SR  
& CONNIE E  
07-06N-04W COMM NW/CNW,  
S 658.32 TO POB, E 1398.11', S  
330.81', W 1398.54', N 330.81  
TO POB LESS WEST 202' FOR  
DIBBLE ANNEX  
REAL 2020 134.00 16.08 15.50  
165.58  
0000-07-06N-04W-0-017-01  
TID: 33035 JONES BILLIE A SR  
& CONNIE E  
07-06N-04W W 202 FT - DIB-  
BLE ANNEX  
REAL 2020 82.00 9.84 15.50  
107.34  
0000-08-06N-04W-0-002-00  
TID: 3939 SCOTT DANA D LIV-  
ING TRUST  
08-06N-04W NW SW NW  
REAL 2020 3,857.00 462.84  
15.50 4,335.34  
0000-08-06N-04W-0-007-00  
TID: 3945 BOOTHE DENISE R  
08-06N-04W S 210 OF E 210  
OF SE SW SW  
REAL 2020 1,369.00 164.28  
15.50 1,548.78  
0000-08-06N-04W-0-009-00  
TID: 27228 BLACK PHOENIX  
OIL SERVICES LLC  
08-06N-04W BEG. 1222.63'  
EAST OF THE NW/C OF SW SW;

NORTH 730.11'- S86°E 303.47'-  
SOUTH 710.68'- WEST 302.94'  
TO POB  
REAL 2020 644.00 77.28 15.50  
736.78  
0000-08-06N-04W-0-034-00  
TID: 28686 ONTIVEROS CAIN  
08-06N-04W TRACT #33 THE  
MEADOWS UNRECORDED PLAT  
REAL 2020 301.00 36.12 15.50  
352.62  
0000-09-06N-04W-0-008-00  
TID: 3953 CLANTON STEPHA-  
NIE  
09-06N-04W S 2 NE SE NE  
REAL 2020 313.00 37.56 15.50  
366.06  
0000-09-06N-04W-0-025-00  
TID: 3970 KEELY BYRON L  
09-06N-04W S S SE SE NE  
REAL 2020 136.00 16.32 15.50  
167.82  
0000-10-06N-04W-0-009-00  
TID: 3979 WILLIAMS LANCE  
& MELISSA  
10-06N-04W LOT 4 EAST  
RANCH UNRECORDED PLAT  
REAL 2020 610.00 73.20 15.50  
698.70  
0000-10-06N-04W-0-013-00  
TID: 3983 ADAMS BRIAN &  
CHRISTINA  
10-06N-04W TRACT 2 UNRE-  
CORDED PLAT OF EAST RANCH  
REAL 2020 1,112.00 133.44  
15.50 1,260.94  
0000-10-06N-04W-0-020-00  
TID: 3990 MC KNIGHT-TAFT  
JACQUELINE L  
10-06N-04W TRACTS 11, 12  
UNRECORDED PLAT OF EAST  
RANCH  
REAL 2020 517.00 62.04 15.50  
594.54  
0000-10-06N-04W-0-025-00  
TID: 3995 PELAEZ GABRIEL  
ARTURO CASTILLO  
10-06N-04W TRACT 21 UNRE-  
CORDED PLAT OF EAST RANCH  
REAL 2020 615.00 73.80 15.50  
704.30  
0000-10-06N-04W-0-026-00  
TID: 3996 PELAEZ GABRIEL  
ARTURO CASTILLO  
10-06N-04W TRACT 22 & 30  
UNRECORDED PLAT OF EAST  
RANCH  
REAL 2020 2,900.00 348.00  
15.50 3,263.50  
0000-10-06N-04W-0-027-00  
TID: 3997 PELAEZ GABRIEL  
ARTURO CASTILLO  
10-06N-04W TRACT 24 UNRE-  
CORDED PLAT OF EAST RANCH  
REAL 2020 436.00 52.32 15.50  
503.82  
0000-10-06N-04W-0-039-00  
TID: 4009 HARRIS BARBARA  
BATEMAN  
10-06N-04W TRACT 14 UNRE-  
CORDED PLAT OF EAST RANCH  
REAL 2020 1,562.00 187.44  
15.50 1,764.94  
0000-10-06N-04W-0-041-00  
TID: 4011 TAFT JACQUELINE L  
10-06N-04W TRACT 13 EAST  
RANCH  
REAL 2020 3,679.00 441.48  
15.50 4,135.98  
0000-10-06N-04W-0-042-00  
TID: 4012 SHUPE HEATHER  
LYNN  
10-06N-04W W 735' OF TRACT  
10 & W 735' OF N 124.87' OF  
TRACT 11 UNPLATTED SHADY  
MEADOWS ESTATES  
REAL 2020 292.00 35.04 15.50  
342.54  
0000-10-06N-04W-0-046-00  
TID: 26978 MULKEY TIFFANY D  
10-06N-04W BEG 165'S NW/C  
- E 2640', S 165', W 2640', N  
165' TO POB AKA LOT 2 SHADY  
MEADOWS  
REAL 2020 344.00 41.28 15.50  
400.78  
0000-10-06N-04W-0-024-01  
TID: 31186 UMPHREY WIL-  
LIAM J  
10-06N-04W COMM @ NE/C  
OF NE, S 1985.15, W 453.93 TO  
POB, TH S 133.69, W 169.30, SW  
141.01, NW 105.12, NW 332.30,  
W 2.18, NE 139.70, E 206.78 TO POB  
REAL 2020 129.00 15.48 15.50  
159.98  
0000-10-06N-04W-0-015-00  
TID: 34214 WANGSGARD  
CHRISTOPHER D & BRITTANY  
M SMI  
10-06N-04W A TRACT IN  
NW/4 BEGINNING AT NW/C  
THEN S000200E A DISTANCE  
OF 2313.13 FT AS POB THEN  
N895810E A DISTANCE OF  
2642.94 FT THEN S000416E A  
DISTANCE OF 164.8 FT THEN  
S895810W A DISTANCE OF  
2643.03 FT THEN N000200W A  
DISTANCE OF 164.8 FT TO POB  
REAL 2020 17.00 2.04 15.50  
34.54  
0000-11-06N-04W-0-016-00  
TID: 4021 SMITH CORALIE  
CLARICE  
11-06N-04W ONE ACRE  
COMM AT NE/COR OF SW NE  
SE; TH S132'- W245'- N132'-  
E245' TO POB  
REAL 2020 260.00 31.20 15.50  
306.70  
0000-11-06N-04W-0-034-00  
TID: 4035 TAFT ELISA  
11-06N-04W BEG AT NE/C OF  
NE NW NE - S 354 - W 123 - N  
354 - E 123 TO POB  
REAL 2020 29.00 3.48 15.50  
47.98  
0000-11-06N-04W-0-040-00  
TID: 4039 WILLIAMS VICKIE J  
11-06N-04W SW SE SE NE  
REAL 2020 405.00 48.60 15.50  
469.10  
0000-11-06N-04W-0-046-00  
TID: 26817 TAYLOR JAMES  
ET AL  
11-06N-04W BEG 245' WEST  
OF THE NE/C OF SW NE SE;  
THEN S132'- W85'- N132'- E85';  
TO POB 25C/O EA PATRICIA  
TESTERMAN 25C/O ROY TAYLOR  
25C/O FRANCIS SCOTT 25C/O  
REAL 2020 32.00 3.84 15.50  
51.34  
0000-12-06N-04W-0-011-00

TID: 4059 KEELER GERRY  
12-06N-04W BEG NE/C NW  
NW, W 208, S 416, E 208, N 416  
TO POB  
REAL 2020 411.00 49.32 15.50  
475.82  
0000-14-06N-04W-0-006-00  
TID: 4108 WHITEHEAD ANNA  
M  
14-06N-04W S SE SW SE LESS  
W 66'  
REAL 2020 171.00 12.83 15.50  
199.33  
0000-14-06N-04W-0-007-00  
TID: 4109 WHITEHEAD CHRIS-  
TOPHER & CASSAN  
14-06N-04W THE W 66 OF S  
SE SW SE  
REAL 2020 79.00 9.48 15.50  
103.98  
0000-15-06N-04W-0-006-00  
TID: 4115 DURAN ROBERT D  
15-06N-04W PT OF TRACT  
17 OF AMENDED PLAT OF UN-  
RECORDED MC ARTHUR OAKS  
REAL 2020 325.00 39.00 15.50  
379.50  
0000-15-06N-04W-0-009-00  
TID: 4118 BOTTS JAMES AN-  
DERSON & BEVERLY  
15-06N-04W PART OF TRACT  
26 - DESCRIBED AS - COMM  
NW/CNW S 1328.74 E 668.48 TO  
POB S 367.59 W 237 N 367.59 E  
237 TO POB  
REAL 2020 1,111.00 133.32  
15.50 1,259.82  
0000-15-06N-04W-0-030-00  
TID: 4139 REA JORGE & DI-  
ANA L  
15-06N-0W4 TRACTS 27 & 32  
MC ARTHUR OAKS  
REAL 2020 1,760.00 211.20  
15.50 1,986.70  
0000-15-06N-04W-0-033-00  
TID: 25112 REA JORGE &  
DIANA L  
15-06N-04W TRACT 23 UN-  
PLATTED MC ARTHUR OAKS  
REAL 2020 260.00 31.20 15.50  
306.70  
0000-15-06N-04W-0-034-00  
TID: 25113 REA JORGE &  
DIANA L  
15-06N-04W TRACT 25 UN-  
PLATTED MC ARTHUR OAKS  
REAL 2020 260.00 31.20 15.50  
306.70  
0000-15-06N-04W-0-035-00  
TID: 26168 BOTTS JAMES  
ANDERSON  
15-06N-04W TRACTS 15 &  
26 UNRECORDED PLAT WEST  
RANCH LESS N 242.25 LESS 2  
ACS FROM TRACT 26  
REAL 2020 4,123.00 494.76  
15.50 4,633.26  
0000-15-06N-04W-0-039-00  
TID: 29185 REA JORGE &  
DIANNA L  
15-06N-04W TRACT 24 OF  
AMENDED PLAT OF UNRECORD-  
ED MC ARTHUR OAKS  
REAL 2020 202.00 24.24 15.50  
241.74  
0000-17-06N-04W-0-001-00  
TID: 4144 HUNTRESS JAN-  
NAE A  
17-06N-04W BEG NE/C NW  
NW NW, W 296, S 296, E 296, N  
296 TO POB, ALSO BEG NW/C  
OF NW NW S 330.20 E 395.76 TO  
POB N 35.23 E 263.76 S 35.24 W  
263.76 TO POB  
REAL 2020 665.00 79.80 15.50  
760.30  
0000-17-06N-04W-0-006-00  
TID: 4148 BOWEN DARRELL R  
17-06N-04W BEG S 313.5 OF  
NW/C SW, TH E 466.5 SE 92 SW  
493 N 118 TO POB  
REAL 2020 148.00 17.76 15.50  
181.26  
0000-17-06N-04W-0-010-00  
TID: 4152 CHAPMAN ERIC L  
17-06N-04W S SW SW SW  
REAL 2020 260.00 31.20 15.50  
306.70  
0000-17-06N-04W-0-014-00  
TID: 4156 IRAGGI SAM &  
MARGARET



# Taxes:

REAL 2020 53.00 6.36 15.50 74.86  
0000-20-06N-04W-0-029-01  
TID: 26291 STOCKWELL  
BRADLEY & KAYLEIGH SAWYER  
20-06N-04W THE S 202'  
OF TRACT #2 UNRECORDED  
CRIPPLE CREEK ESTATES DE-  
SCRIBED AS BEG 330' W OF SE/C  
SW FOR POB; CONT. W 332'-N  
330'- E 332'- S 330' TO POB (2.5  
ACS MOL)  
REAL 2020 1,178.00 141.36  
15.50 1,334.86  
0000-20-06N-04W-0-034-00  
TID: 29104 TORRES-TAPIA  
FELIPE & FRANCISCA DELAO  
DE TORRES  
20-06N-04W TRACT 16 OF  
UNRECORDED CRIPPLE CREEK  
ESTATES  
REAL 2020 369.00 44.28 15.50  
428.78  
0000-20-06N-04W-0-039-00  
TID: 31314 LAGUNA-CENTE-  
NO KARLA MAYTE  
20-06N-04W TRACT 15 CRIP-  
PLE CREEK EST UNRECORDED  
SUBDIVISION  
REAL 2020 5.00 0.60 15.50  
21.10  
0000-20-06N-04W-0-014-00  
TID: 34218 AVILA EFREN  
20-06N-04W A TRACT IN SW/4  
BEGINNING AT SE/C SW THEN  
N894454W A DISTANCE OF  
2659.44 FT THEN N003534E A  
DISTANCE OF 991.74 FT THEN  
S894454E A DISTANCE OF 831.84  
FT AS POB THEN S894454E A  
DISTANCE OF 498.09 FT THEN  
N003534E A DISTANCE OF 495.9  
FT THEN N8944  
54W A DISTANCE OF 498.09 FT  
THEN S003534W A DISTANCE OF  
495.9 FT TO POB  
REAL 2020 6.00 0.72 15.50  
22.22  
0000-20-06N-04W-0-015-00  
TID: 34221 AVILA EFREN  
20-06N-04W A TRACT IN SW/4  
BEGINNING AT SE/C SW THEN  
N894454W A DISTANCE OF  
2659.44 FT THEN N003534E A  
DISTANCE OF 991.74 FT THEN  
S894454E A DISTANCE OF 332.43  
FT AS POB THEN S894454E A  
DISTANCE OF 499.41 FT THEN  
N003534E A DISTANCE OF 495.9  
FT THEN N8944  
54W A DISTANCE OF 499.41 FT  
THEN S003534W A DISTANCE OF  
495.9 FT TO POB  
REAL 2020 6.00 0.72 15.50  
22.22  
0000-20-06N-04W-0-016-00  
TID: 34223 AVILA JESUS  
20-06N-04W A TRACT IN SW/4  
BEGINNING AT SE/C SW THEN  
N894454W A DISTANCE OF  
2659.44 FT THEN N003534E A  
DISTANCE OF 991.74 FT THEN  
S894454E A DISTANCE OF 332.43  
FT AS POB THEN S894454E A  
DISTANCE OF 333.38 FT THEN  
S003534W A DISTANCE OF  
661.16 FT THEN N894  
454W A DISTANCE OF 333.38  
FT THEN N003534E A DISTANCE  
OF 661.16 FT TO POB  
REAL 2020 6.00 0.72 15.50  
22.22  
0000-20-06N-04W-0-019-00  
TID: 34224 AVILA JESUS  
20-06N-04W A TRACT IN SW/4  
BEGINNING AT SE/C SW THEN  
N894454W A DISTANCE OF  
2659.44 FT THEN N003534E A  
DISTANCE OF 991.74 FT THEN  
S894454E A DISTANCE OF 665.81  
FT AS POB THEN S894454E A  
DISTANCE OF 332.06 FT THEN  
S003534W A DISTANCE OF  
661.16 FT THEN N894  
454W A DISTANCE OF 332.06  
FT THEN N003534E A DISTANCE  
OF 661.16 FT TO POB  
REAL 2020 6.00 0.72 15.50  
22.22  
0000-21-06N-04W-0-006-01  
TID: 4314 LOCKHART MARK  
A & SHIRLEY A &  
JESSICA DEAN & BRANDON  
LOCKHART  
21-06N-04W S 202' DIB ANNEX  
OFF FOLLOWING BEG SE/C SE; W  
647.51', N27°E 561.87', E 391.8',  
S 500' TO POB  
REAL 2020 142.00 17.04 15.50  
174.54  
0000-21-06N-04W-1-006-00  
TID: 4320 LOCKHART MARK  
A, SHIRLEY A &  
JESSICA DEAN & BRANDON  
LOCKHART  
21-06N-04W BEG SE/C SE; W  
647.51', N27°E 561.87', E 391.8',  
S 500' TO POB LESS S 202' DIBBLE  
ANNEX  
REAL 2020 607.00 72.84 15.50  
695.34  
0000-21-06N-04W-0-013-01  
TID: 27013 %HOUSE ARON  
JR & TAMRA  
21-06N-04W S 202' OF E SE  
SW SE  
REAL 2020 431.50 32.36 15.50  
479.36  
0000-21-06N-04W-0-014-00  
TID: 30851 FROST MARY  
HAND  
21-06N-04W COMM @ SE/C  
NE NE, TH W 825' TO POB, TH  
W 300', N 110', E 300', S 110'  
TO POB WITH AN EASEMENT  
REAL 2020 1.00 0.12 15.50  
16.62  
0000-23-06N-04W-0-011-00  
TID: 4344 BEVERLY TRAVIS  
23-06N-04W 6.15ACS IN THE  
SW SW SW SEE REVAL  
REAL 2020 36.00 4.32 15.50  
55.82  
0000-23-06N-04W-0-011-01  
TID: 4345 BEVERLY TRAVIS  
23-06N-04W 3.85 ACS IN THE  
SW SW SW  
REAL 2020 8.00 0.96 15.50  
24.46

0000-24-06N-04W-0-009-00  
TID: 4352 HARDAGE ROYAL  
24-06N-04W BEG @ SW/C  
OF SEC, NORTH ALONG WEST  
LINE TO THE NW/C OF SW, EAST  
ALONG NORTH LINE OF SW  
725.37', N67°E 289.94', EAST  
325.35', SOUTH 105.97' TO A  
POINT ON THE NORTH LINE OF  
SW, EAST ALONG SAID NORTH  
LINE 247.85', S29°E 355.73',  
S14°E 415.98', S36°E 367.31',  
S68°E 315.41', S5°E 128.69',  
S23°W 1101.48', S11°W 348.60',  
WEST 102.13', S11°W 49.95' TO  
SOUTH LINE OF SEC, WEST  
ALONG SOUTH LINE 1740.64' TO  
POB LESS THE SOUTH 202' FOR  
DIBBLE CITY ANNEX  
REAL 2020 111.00 13.32 15.50  
139.82  
0000-24-06N-04W-0-009-01  
TID: 4353 HARDAGE ROYAL  
24-06N-04W S 202' OF FOL-  
LOWING METES & BOUNDS  
LEGAL FOR DIBBLE ANNEX: BEG  
@ SW/C OF SEC, NORTH ALONG  
WEST LINE TO THE NW/C OF  
SW, EAST ALONG NORTH LINE  
OF SW 725.37', N67°E 289.94',  
EAST 325.35', SOUTH 105.97' TO  
A POINT ON THE NORTH LINE OF  
SW, EAST ALONG  
SAID NORTH LINE 247.85',  
S29°E 355.73', S14°E 415.98',  
S36°E 367.31', S68°E 315.41',  
S5°E 128.69', S23°W 1101.48',  
S11°W 348.60', WEST 102.13',  
S11°W 49.95' TO SOUTH LINE OF  
SEC, WEST ALONG SOUTH LINE  
1740.64' TO POB  
REAL 2020 9.00 1.08 15.50  
25.58  
0000-28-06N-04W-0-005-01  
TID: 4396 FELLION DANIELLE  
28-06N-04W BEG 201.5 E  
NW/C NW SW NW-S 20' 40' W  
54.1 FOR POB, SE PAR N R/W  
HWY, SW 113 TO R/W, NW 115, NE  
130 AND .50 ACRE  
REAL 2020 374.00 44.88 15.50  
434.38  
0000-28-06N-04W-0-048-00  
TID: 4414 OCHOA HECTOR  
28-06N-04W BEG AT SE/C OF  
S SW THEN W 724.8 N 1322.3 E  
276.8 SE 741.3 S 729.8 TO POB  
REAL 2020 1,068.00 128.16  
15.50 1,211.66  
0000-28-06N-04W-0-050-00  
TID: 4416 OCHOA HECTOR  
28-06N-04W COMM AT SE/C  
OF SW W 1360 TO POB W 629.56  
N 1324.6 E E 629.56 S 1323.50  
TO POB  
REAL 2020 39.00 4.68 15.50  
59.18  
0000-28-06N-04W-1-009-00  
TID: 4419 SHANNON RE-  
BECCA C  
28-06N-04W NW SW NW W  
HWY 76  
REAL 2020 470.00 56.40 15.50  
541.90  
0000-28-06N-04W-1-022-00  
TID: 4427 WALKUP LENORA  
R (BOYETT)  
28-06N-04W E NW SW SE  
REAL 2020 53.00 6.36 15.50  
74.86  
0000-28-06N-04W-1-025-01  
TID: 4430 ARTER TRAVIS D &  
KIMBERLY K  
THAT PT OF N SW-S & W OF  
HWY 76 . LESS 5 ACS LESS -  
28-06N-04W A TRACT IN SW/4  
BEGINNING AT NW/C SW THEN  
S000739E A DISTANCE OF 393.43  
FT THEN N894646E A DISTANCE  
OF 253.87 FT AS POB THEN  
S000739E A DISTANCE OF 514.75  
FT THEN N894646E A DISTANCE  
OF 267.91  
FT THEN S000739E A DISTANCE  
OF 415.83 FT THEN  
N893618E A DISTANCE OF 703.04  
FT THEN N474700E A DISTANCE  
OF 698.7 FT THEN N421300W A  
DISTANCE OF 476.08 FT THEN  
N474700E A DISTANCE OF 25  
FT THEN N421300W A DISTANCE  
OF 653.67 FT THEN S894002W A  
DISTANCE OF  
231.22 FT THEN S000741E A  
DISTANCE OF 394.95 FT THEN  
S894646W A DISTANCE OF  
519.53 FT TO POB  
REAL 2020 725.00 87.00 15.50  
827.50  
0000-28-06N-04W-1-041-00  
TID: 4439 DURHAM SYLESTA  
28-06N-04W S 400 OF NW SE  
LESS THE E 169 LESS 1.62 ACS  
REAL 2020 743.00 89.16 15.50  
847.66  
0000-28-06N-04W-0-056-00  
TID: 31315 LILE GARY & LINDA  
28-06N-04W COMM @ SW/C  
OF N/2 SW, TH N 760.59 TO POB,  
TH N 171.58, E 253.87, S 171.58,  
W 253.857 TO POB RE: 2366-240  
REAL 2020 16.00 1.92 15.50  
33.42  
0000-29-06N-04W-0-008-00  
TID: 4447 SUTTON LORA LEE  
29-06N-04W BEG NE/C SEC,  
W 466.71, S 700, E 466.71, N 700  
TO POB LESS 1.58 ACS  
REAL 2020 383.00 45.96 15.50  
444.46  
0000-29-06N-04W-0-018-00  
TID: 4453 DURHAM SYLESTA  
& JAMES DURHAM  
29-06N-04W THE W HALF OF  
THE NE NE NW ALONG WITH A  
ROAD EASEMENT: THE E 25' OF  
ABOVE TRACT  
REAL 2020 264.00 31.68 15.50  
311.18  
0000-29-06N-04W-0-019-00  
TID: 4454 MAURICIO JUAN &  
MARIA OLVERA  
29-06N-04W E NW NE NW & E  
SW NE NW W SW NE NW  
REAL 2020 615.00 73.80 15.50  
704.30  
0000-29-06N-04W-0-021-00  
TID: 4456 MIZE CHARLES &  
BETTY  
29-06N-04W E2 SE NE NW  
REAL 2020 647.00 77.64 15.50  
740.14  
0000-30-06N-04W-0-003-00  
TID: 4467 STUARD SHANE  
WILLIAM

30-06N-04W SE NW NE  
REAL 2020 369.00 44.28 15.50  
428.78  
0000-30-06N-04W-0-005-00  
TID: 4476 MILLER HOMER  
30-06N-04W NE NE NE  
REAL 2020 230.00 27.60 15.50  
273.10  
0000-30-06N-04W-0-022-00  
TID: 4489 PRATT JOSEPH G  
& WENDY  
30-06N-04W COM AT PT 73 E  
OF NE/C OF NE 10 ACS OF LOT  
1, W 132, S 660, E 132, N 660  
TO POB  
REAL 2020 42.00 5.04 15.50  
62.54  
0000-30-06N-04W-0-023-00  
TID: 4490 RUSSELL WILLIAM K  
30-06N-04W N N NE NE NW  
REAL 2020 130.00 15.60 15.50  
161.10  
0000-30-06N-04W-0-024-00  
TID: 4491 HORNER GREGORY  
WAYNE  
30-06N-04W BEG NW/C NW  
NE, S 208.75, E 208.75, N 208.75,  
W 208.75 TO POB  
REAL 2020 410.00 49.20 15.50  
474.70  
0000-30-06N-04W-0-031-00  
TID: 4497 HOLLAND WILLIAM  
R TRUST  
PROPERTY IN SECT 30-6N-4W  
LOT 2 &  
REAL 2020 129.00 15.48 15.50  
159.98  
0000-30-06N-04W-0-040-00  
TID: 26502 FOLEY ASHLEIGH B  
30-06N-04W TRACT 23 UNRE-  
CORDED SOUTH OAK FARMS  
MORE DESCRIBED AS BEG.  
2967' WEST AND 1983' NORTH  
OF SE/C; THEN WEST 330',  
SOUTH 992', EAST 330', NORTH  
992' TO POB  
REAL 2020 1,209.00 145.08  
15.50 1,369.58  
0000-30-06N-04W-0-047-00  
TID: 27065 FOLEY ASHLEIGH B  
30-06N-04W BEG 992' NORTH  
OF THE SW/C OF SE; W 330', N  
992', E 330', S 992' TO POB  
REAL 2020 354.00 42.48 15.50  
411.98  
0000-30-06N-04W-0-051-00  
TID: 28704 RAYOS JULIO C  
& PEDRO  
30-06N-04W TRACT 32 SOUTH  
OAK FARMS UNRECORDED PLAT  
COMM SW/C SW, E 2584.54, E  
2637.28', N 1983.30', W 1983.30'  
TO POB, W 329.53, N 991.81', E  
329.52', S 991.78' TO POB  
REAL 2020 8.00 0.96 15.50  
24.46  
0000-30-06N-04W-0-056-00  
TID: 30216 BRISCOE SAMMY  
LYNN  
30-06N-04W 10.03 ACS MOL  
LOCATED IN THE W/2 SW  
REAL 2020 725.00 87.00 15.50  
827.50  
0000-30-06N-04W-0-058-00  
TID: 30276 ROUSE DEWEY L  
& MELISSA  
30-06N-04W TRACT 16 SOUTH  
OAK FARMS UNRECORDED  
SUBDIVISION  
REAL 2020 320.00 38.40 15.50  
373.90  
0000-30-06N-04W-0-061-00  
TID: 30664 ROBERTS IAN S  
30-06N-04W TRACT 43 OF  
SOUTH OAK FARMS UNRE-  
CORDED SUBDIVISION,  
REAL 2020 291.00 34.92 15.50  
341.42  
0000-30-06N-04W-0-071-00  
TID: 33883 SANDOVAL JOSE  
DE JESUS  
30-06N-04W AKA TRACT 42  
UNRECORDED SOUTH OAK  
FARMS COMM NE/C S NE, W  
1319.04 TO POB, W 329.52, S  
991.81, E 329.52, N 991.78 TO  
POB 7.31 ACS MOL  
REAL 2020 8.00 0.96 15.50  
24.46  
0000-30-06N-04W-0-009-00  
TID: 34979 HINOJOSA PEDRO  
CELESTINO &  
GRISELDA DOMINQUEZ  
SAUCEDO  
30-06N-04W A TRACT IN SE/4  
BEGINNING AT SW/C THEN  
N890321E A DISTANCE OF  
2584.54 FT THEN N890321E A  
DISTANCE OF 2637.28 FT THEN  
N004457W A DISTANCE OF  
1983.3 FT THEN S890401W A  
DISTANCE OF 1319.06 FT AS POB  
THEN S890401W A DISTANCE  
OF 329.53 FT THEN S0044 53E  
A DISTANCE OF 991.81 FT THEN  
N890341E A DISTANCE OF 329.53  
FT THEN N004454W A DISTANCE  
OF 991.78 FT TO POB  
REAL 2020 8.00 0.96 15.50  
24.46  
0000-31-06N-04W-0-003-00  
TID: 4503 HOLLAND WIL-  
LIAM R  
31-06N-04W SENE LESS 10AC  
REAL 2020 914.00 109.68 15.50  
1,039.18  
0000-31-06N-04W-1-003-00  
TID: 4508 HOLLAND WIL-  
LIAM R  
31-06N-04W NENE LESS 10AC  
REAL 2020 1,720.00 206.40  
15.50 1,941.90  
0000-32-06N-04W-0-005-00  
TID: 4513 MC KEE DESIE C  
& ERIN A  
32-06N-04W BEG NW/C NE  
NW NE TH E 417.42, S 417.42, W  
417.42, N 417.42 TO POB  
REAL 2020 765.00 91.80 15.50  
872.30  
0000-33-06N-04W-0-002-00  
TID: 4521 ROBISON CHARLES  
E & KELLY L  
33-06N-04W BEG 315 E OF  
NW/C OF NE NW NW E 345 S 414  
W 345 N 414 TO BEG.  
REAL 2020 260.00 31.20 15.50  
306.70  
0000-33-06N-04W-0-031-00  
TID: 4544 %NG SIMON WEI  
33-06N-04W SW SE NW  
REAL 2020 136.00 16.32 15.50  
167.82  
0000-33-06N-04W-0-044-00  
TID: 24178 ENGLAND BRAD

& AMBER  
33-06N-04W BEG SW/C SW  
SE NE N 370 E 360 N 290 E 300  
S 242.5 W 208.75 S 417.5 451.25  
TO POB  
REAL 2020 1,576.00 189.12  
15.50 1,780.62  
0000-33-06N-04W-0-016-00  
TID: 35110 CARLISLE STEPH-  
ANIE DAWN  
33-06N-04W A TRACT IN SE/4  
BEGINNING AT NW/C SE THEN  
N890831E A DISTANCE OF 534.47  
FT AS POB THEN N890831E A  
DISTANCE OF 293.13 FT THEN  
S072329E A DISTANCE OF 656.26  
FT THEN S890831W A DISTANCE  
OF 375.46 FT THEN N001104W A  
DISTANCE OF 652.05 FT TO POB  
REAL 2020 22.00 2.64 15.50  
40.14  
0000-34-06N-04W-0-010-00  
TID: 4560 BRAWNER RAY  
DEAN  
34-06N-04W E NE NW & NE  
SE NW  
REAL 2020 794.00 95.28 15.50  
904.78  
0000-35-06N-04W-0-003-00  
TID: 4581 MC CRACKEN  
GLENNA  
35-06N-04W N SW & S NW  
LESS 3ACS LESS 4.63ACS LESS  
5 ACRES  
REAL 2020 1,226.00 147.12  
15.50 1,388.62  
0000-35-06N-04W-0-004-00  
TID: 4582 MC CRACKEN  
GLENNA  
35-06N-04W NE LESS N/2 NE  
80 AC  
REAL 2020 61.00 7.32 15.50  
83.82  
0000-35-06N-04W-0-006-00  
TID: 4584 MC CRACKEN  
GLENNA  
35-06N-04W W E SE & W SE  
REAL 2020 75.00 9.00 15.50  
99.50  
0000-35-06N-04W-0-012-00  
TID: 27507 MC CRACKEN  
COREY  
35-06N-04W BEG 330' NORTH  
OF THE SW/C OF N SW; NORTH  
510.43', EAST 395', SOUTH  
510.43', WEST 395' TO POB  
REAL 2020 373.00 44.76 15.50  
433.26  
0000-35-06N-04W-0-013-00  
TID: 27713 MC CRACKEN  
GLENNA  
35-06N-04W BEG 1692.71' N  
OF THE SW/C OF N SW - THEN  
235'N, 931.35'E, 235'S, 931.35'W  
TO POB  
REAL 2020 880.00 105.60 15.50  
1,001.10  
0000-04-07N-02W-0-007-00  
TID: 4601 HAWS DOUGLAS A  
04-07N-02W LOTS 6 & 7  
REAL 2020 120.00 14.40 15.50  
149.90  
0000-05-07N-02W-0-014-00  
TID: 4614 POWELL MATTHEW  
& SAMANTHA  
05-07N-02W BEG AT NE/COR  
OF NW SE TH W 2284.99 TO EAST  
ROW OF I-35 SE ALONG ROW  
918.65 TO POB TH E234.20 STH  
234.20 W234.20 TO E ROW OF  
I-35 TH NW 234.20 POB  
REAL 2020 68.00 8.16 15.50  
91.66  
0000-07-07N-02W-0-013-00  
TID: 4656 SUMMERS TONI D  
07-07N-02W SW SW NW NE  
REAL 2020 664.00 79.68 15.50  
759.18  
0000-07-07N-02W-0-037-00  
TID: 4681 SUMMERS TONI D  
07-07N-02W BEG 417.42 S  
NE/C NW, W 417.42, S 417.42, E  
417.42, N 417.42 TO POB  
REAL 2020 48.00 5.76 15.50  
69.26  
0000-08-07N-02W-0-002-00  
TID: 4707 REECE KENNETH W  
08-07N-02W BEG AT THE SW  
COR OF THE SW TH N760FT TH  
E1982.35 W760FT W1981.99FT  
TO POB CONT 34.58ACS MOL  
REAL 2020 1,750.00 210.00  
15.50 1,975.50  
0000-08-07N-02W-0-031-00  
TID: 4734 %REECE KEN-  
NETH W  
08-07N-02W NE SE SW & SE  
NE SW & W2 SW & S2 NW & W2  
SW NENE SW LESS AND EXCEPT  
34.58ACS MOL LESS 38.69 ACS  
REAL 2020 416.00 49.92 15.50  
481.42  
0000-09-07N-02W-0-012-00  
TID: 4746 HAWS DOUGLAS A  
09-07N-02W LOTS 1-3 & N 5.25  
ACS OF 4  
REAL 2020 162.00 19.44 15.50  
196.94  
0000-16-07N-02W-0-016-00  
TID: 4776 SEWARD CHAR-  
LOTTE GAIL  
16-07N-02W TRACT IN S NW  
COMM AT SW/ C N 923.17 E  
547.54 TO POB SE 252.31 W  
225.68 N 238.17 E 142.54 TO POB  
REAL 2020 717.00 86.04 15.50  
818.54  
0000-16-07N-02W-0-021-00  
TID: 4778 SEWARD CHAR-  
LOTTE  
16-07N-02W PT OF S NW BEG  
AT PT 330' N OF SW/C OF S NW  
TH N 330 E 1320 S 330 N 1320  
TO POB LESS 2.5 ACRES  
REAL 2020 15.00 1.80 15.50  
32.30  
0000-16-07N-02W-0-025-00  
TID: 24095 SEWARD CHAR-  
LOTTE  
16-07N-02W COMM AT SW/C  
OF S NW THEN N 660 E 1320 TO  
POB THEN E 1320 S 330 W 1320  
N 330 TO POB  
REAL 2020 29.00 3.48 15.50  
47.98  
0000-16-07N-02W-0-027-00  
TID: 28623 HAMM LARONDA  
REV TRUST  
16-07N-02W ALL OF THE NE/4  
LYING SOUTH & WEST OF HWY  
ROW  
REAL 2020 4,744.00 569.28  
15.50 5,328.78  
0000-17-07N-02W-0-015-00  
TID: 33334 LOWE DAVID W

& TERI J  
17-07N-02W COMM NW/C NW  
NW, E 817' TO POB, S 800', E 30',  
S 520', E 473', N 1320' W 503' TO  
POB 15 ACS MOL  
REAL 2020 18.00 2.16 15.50  
35.66  
0000-19-07N-02W-0-009-00  
TID: 4839 MADDEN VERA  
19-07N-02W SW NW NE LESS  
THE N 100 OF E 315 & W 15 OF  
E NW NW NE  
REAL 2020 914.00 109.68 15.50  
1,039.18  
0000-22-07N-02W-0-007-00  
TID: 4899 MARGISON DOUG-  
LAS H III  
22-07N-02W BEG SW/C SE SW  
E 660.91 N 732 W 628.30 S 620  
TO POB LESS RD  
REAL 2020 899.00 107.88 15.50  
1,022.38  
0000-22-07N-02W-0-014-00  
TID: 4906 GONZALEZ LAW  
OFFICE PROF LLC  
22-07N-02W BEG AT NW/C OF  
SE SW-THS 700-NE 837.21-W  
439.82-TO BEG.  
REAL 2020 2,704.00 324.48  
15.50 3,043.98  
0000-22-07N-02W-0-023-00  
TID: 4915 EVANS JIM K  
22-07N-02W ALL THAT PT OF  
SW NW SW LYING S & W OF  
HWY 74  
REAL 2020 1,623.00 194.76  
15.50 1,833.26  
0000-26-07N-02W-0-032-00  
TID: 4963 LOOMAN MATT  
26-07N-02W N E NW SW NE  
LESS 1.32 AC  
REAL 2020 284.00 34.08 15.50  
333.58  
0000-26-07N-02W-1-027-00  
TID: 4988 LOOMAN MATT  
26-07N-02W A PORTION OF E  
NW SW NE COMM AT NE/C OF  
SEC FOR POB TH W 165' S 175'  
E 165' N 175'  
REAL 2020 1,405.00 168.60  
15.50 1,589.10  
0000-26-07N-02W-1-031-00  
TID: 4992 LOOMAN MATT  
26-07N-02W PART OF E NW  
SW NE COMM AT NE/C THEN W  
165 TO POB THEN W 165 S 175  
E 165 N 175 TO POB  
REAL 2020 51.00 6.12 15.50  
72.62  
0000-27-07N-02W-0-011-00  
TID: 5006 DRAKE WAYMON  
27-07N-02W S NE SE & N NE  
SE SE  
REAL 2020 452.00 54.24 15.50  
521.74  
0000-27-07N-02W-0-044-00  
TID: 5033 JUDENFREUND  
CECILIA LILIAN  
27-07N-02W N NW SE NW  
REAL 2020 2,945.00 353.40  
15.50 3,313.90  
0000-28-07N-02W-0-012-02  
TID: 33367 WREN KEVIN &  
ANGIE  
28-07N-02W COMM SE/C SE,  
N 1389.75 TO POB, W 61.36,  
N21W 89.71, W567.83, N 187.74,  
E 661.79, S 267.94 TO POB 3  
ACS MOL  
REAL 2020 358.00 42.96 15.50  
416.46  
0000-34-07N-02W-0-018-00  
TID: 5136 STEPP LINDA S  
34-07N-02W BEG NW/C NE  
TH E 561 - S 1320 - W 561 - N  
1320 TO POB  
REAL 2020 209.00 25.08 15.50  
249.58  
0000-02-07N-03W-0-005-00  
TID: 5250 BLAIR MICHAEL L  
& NIKI E  
02-07N-03W N NW NW NE  
LESS 1 AC LESS E 132'  
REAL 2020 331.00 39.72 15.50  
386.22  
0000-02-07N-03W-0-040-00  
TID: 5283 ALFARO DOUGLAS  
R & TAMMY  
02-07N-03W BEG SW/C SW  
NW E 391.15 TO POB N 278.52  
E 390.82 S 278.52 W 391.15 TO  
POB ALONG W/30' EASEMENT  
REAL 2020 2,172.00 260.64  
15.50 2,448.14  
0000-04-07N-03W



# Taxes:

OF SE SE NW NW E200 S280 NW TO WLINE 100 FT SW OF POB TH NTO POB AND ALL OF PORTION OF SW SE NW NW LYING EAST OF ROW OF EXIST ROADWAY  
REAL 2020 655.00 78.60 15.50 749.10  
0000-24-07N-03W-0-024-00  
TID: 5666 MALLORY ROGER DERICK  
24-07N-03W PT OF E NW NE NW 70 X 373  
REAL 2020 102.00 12.24 15.50 129.74  
0000-24-07N-03W-0-025-00  
TID: 5667 MALLORY R DERICK  
24-07N-03W PT OF E NW NE NW 260 X 290  
REAL 2020 246.00 29.52 15.50 291.02  
0000-24-07N-03W-0-023-01  
TID: 30017 HARDCASTLE JARED & LATOSHA  
24-07N-03W 3.08 ACS MOL IN THE NW NW OF SECTION  
REAL 2020 11.00 1.32 15.50 27.82  
0000-24-07N-03W-0-037-00  
TID: 31934 MALLORY R DERICK  
24-07N-03W TRACT 1 COMM NW/C OF NW S 1320.95, E 1318.21, N 404.02 TO POB, TH N 256.36, E 329.52, N 329.41, W 558.42, S 180.54, W 200.13, SW 60.73, SE 181.28, SE 45.80, S 134.23, E 334.19 TO POB W/20' EASEMENT LESS 5 ACS  
REAL 2020 157.00 18.84 15.50 191.34  
0000-25-07N-03W-0-004-00  
TID: 5679 PT.ZERO1 LLC  
25-07N-03W BEG. 114' S OF NW/C OF SW NW NW E 464 SW ON ST LINE TO PT ON W SEC LINE N 806 TO BEG.  
REAL 2020 1,496.00 179.52 15.50 1,691.02  
0000-26-07N-03W-0-009-00  
TID: 5704 HARDCASTLE JAMES & LORI  
26-07N-03W E SW ALSO W 22.05' OF SW SE  
REAL 2020 2,126.50 159.49 15.50 2,301.49  
0000-26-07N-03W-0-028-00  
TID: 5718 MOODY GERALD & ARMELDA  
26-07N-03W STARTING SW/C CLEARVIEW ADD TH N 360 FOR POB TH W 120 X N 150 TO POB  
REAL 2020 203.00 24.36 15.50 242.86  
0000-26-07N-03W-0-043-00  
TID: 5730 DAVIDSON JO ANN  
26-07N-03W BEG SW/C CLEARVIEW ADD IN NE NW SEC 26 - CONT .06 AC  
REAL 2020 4.00 0.48 15.50 19.98  
0000-26-07N-03W-0-051-00  
TID: 5736 FARMER SCOTT & SHAWNA  
26-07N-03W ENESE & A STRIP 66' WIDE ACROSS THE N SIDE OF NE OF SE SE & A STRIP 660 X 16.5 ALONG THE SE SE SE LESS W 22' OF SW SE LESS 2 ACRES LESS 2 ACS  
REAL 2020 445.00 53.40 15.50 513.90  
0000-26-07N-03W-0-063-00  
TID: 5748 ADAY PAUL & DONNA  
26-07N-03W BEG AT A POINT 454FT WEST OF THE SE COR OF NW, TH N 207.6 W 434 S 207.6 E 434 TO POB  
REAL 2020 81.00 9.72 15.50 106.22  
0000-26-07N-03W-0-071-00  
TID: 25026 AGAN RYAN GARRETT & LYN LUCY  
26-07N-03W COMM NE/C W 662.22 S 90.83 W 91.28 TO POB S 174.43 W 130.13 NE 207.02 E 151.66 S 35 TO POB  
REAL 2020 2,449.00 293.88 15.50 2,758.38  
0000-26-07N-03W-0-089-00  
TID: 32428 SIMPSON JAMES M & VIRGINIA T  
26-07N-03W COMM NW/C NW, TH S 515.35, E 40 TO POB, TH S 105.85, N 43.48, SW 2.54, NW 28.87, NW 87.71, W 18.90, NW 42.32 TO POB  
REAL 2020 1.00 0.12 15.50 16.62  
0000-29-07N-03W-0-001-00  
TID: 5776 CLAGG LARRY & OR MARY & OR  
29-07N-03W NW NW SE & E SW & E W SE & NW LESS 5 ACS  
REAL 2020 146.50 10.99 15.50 172.99  
0000-29-07N-03W-0-011-00  
TID: 5784 CLAGG LARRY P & MARY L  
29-07N-03W BEG 1220W NE/C OF NW TH S571.7 W381 N571.7 E381 TO POB  
REAL 2020 438.50 32.89 15.50 486.89  
0000-30-07N-03W-0-019-00  
TID: 5807 CHRISTENSEN TRAVIS DANIEL  
30-07N-03W BEG 1451.50 W NE/C NE, S 1327.05 E 260 S 1326.95 W ALONG S LINE NE 540 N 2654 E 280 TO BEG  
REAL 2020 1,278.00 153.36 15.50 1,446.86  
0000-32-07N-03W-0-007-00  
TID: 5826 WILBANKS PHIL-LIP D  
32-07N-03W S SW SE  
REAL 2020 319.00 38.28 15.50 372.78  
0000-33-07N-03W-0-019-00  
TID: 5845 ROLLINS HAROLD G & JANICE L  
33-07N-03W N SW NE NE  
REAL 2020 598.00 71.76 15.50 685.26  
0000-01-07N-04W-1-013-00  
TID: 5905 CHAPMAN RANDY L & OR CAROLYN  
01-07N-04W BEG ON W/L SE

SE SW, N 140, E 75 S 140, W 75 TO POB  
REAL 2020 235.00 28.20 15.50 278.70  
0000-02-07N-04W-0-004-00  
TID: 5912 SPARKMAN REX  
02-07N-04W W NE NW & NW NW & SE NW LESS 23.45 ACS MOL  
REAL 2020 1,668.00 200.16 15.50 1,883.66  
0000-02-07N-04W-1-008-00  
TID: 5922 H & A INVESTMENTS LLC  
02-07N-04W N NE SE SE SE SE SE LESS NORTH 1.09 ACRE  
REAL 2020 675.00 81.00 15.50 771.50  
0000-02-07N-04W-1-017-00  
TID: 5929 HOPE JOSEPH CHARLES & TARA KAY  
02-07N-04W BEG SE/C W SW SE SE, N 295, W 147, S 295, E 147 TO POB  
REAL 2020 807.00 96.84 15.50 919.34  
0000-02-07N-04W-1-018-00  
TID: 5930 WADE CAROL  
02-07N-04W COMM AT SE/C NW SW SE, TH E 295 TO POB - TH E 150, N 250, W 150, S 250 TO POB  
REAL 2020 490.00 58.80 15.50 564.30  
0000-02-07N-04W-1-007-00  
TID: 24958 BOOKOUT ROBERT LEWIS &  
02-07N-04W N 1 ACRE MOL W W SW SE SE  
REAL 2020 273.00 32.76 15.50 321.26  
0000-06-07N-04W-0-004-01  
TID: 5969 TRI-STATE BACKERS, LLC  
06-07N-04W BEG 167W SE/C N NE, W 1495.6, N 660, E 1142 TO W/L R/W H76, SE'LY ALONG R/W TO BEG W2 SE NE4 SW NE4 & E2 SE NW & W15' OF E2 NE NW LESS 10 ACS; LESS 1.5 ACRES LESS 1.45 AC LESS 1.3 AC LESS 1.34 AC LESS 1.3 AC LESS 2.7 AC LESS 60AC LESS 10AC LESS 10AC  
REAL 2020 3.00 0.36 15.50 18.86  
0000-06-07N-04W-0-006-00  
TID: 5971 DEDMON-SELEN-SKY DELILAH DAWN & MARY L CLAGG  
06-07N-04W 5 ACS IN NE NE - E OF HWY  
REAL 2020 341.50 25.61 15.50 382.61  
0000-06-07N-04W-0-044-00  
TID: 6008 BROWN BOYD C & MARCI  
06-07N-04W COMM AT THE NW COR OF NETH E688 S295.89 E770.65 TO POB TH S362.86 E317.88 NW395.46 W157.51 TO POB TRACT #7  
REAL 2020 2,036.00 244.32 15.50 2,295.82  
0000-08-07N-04W-0-013-00  
TID: 6051 CIFUENTES FAUSTO & RUTH  
08-07N-04W COMMENCE @ NW/C NW SW E 462.22 TO POB E 198.1 S 329.84 W 198.1 N 329.84 TO POB  
REAL 2020 3,401.00 408.12 15.50 3,824.62  
0000-08-07N-04W-0-031-00  
TID: 6069 CLAGG LARRY P & MARY L  
08-07N-04W NW NW  
REAL 2020 365.50 27.41 15.50 408.41  
0000-08-07N-04W-0-046-00  
TID: 6084 SHUPERT NICHOLAS SCOTT  
08-07N-04W N NE SE NW  
REAL 2020 1,295.00 155.40 15.50 1,465.90  
0000-08-07N-04W-0-049-00  
TID: 6087 CIFUENTES FAUSTO & RUTH  
08-07N-04W COMM AT NW/C OF NW SW E 660 TO POB THEN E 330.8 S 329.8 W 330.8 N 329.8 TO POB  
REAL 2020 233.00 27.96 15.50 276.46  
0000-08-07N-04W-0-050-00  
TID: 6088 REEVES LEGACY TRUST  
08-07N-04W PART OF NW  
REAL 2020 618.00 37.08 15.50 670.58  
0000-08-07N-04W-0-051-00  
TID: 6089 CLAGG LARRY P & MARY L & JAMES  
08-07N-04W W W NE NW  
REAL 2020 88.00 6.60 15.50 110.10  
0000-09-07N-04W-0-012-00  
TID: 6101 FOGLE STEPHEN K & WENDI M  
09-07N-04W N 250 OF S NW SE NE ALSO THE N NW SE NE W/33' EASEMENT  
REAL 2020 1,581.00 189.72 15.50 1,786.22  
0000-09-07N-04W-0-014-00  
TID: 6103 CAMERON IAN  
09-07N-04W S SW NE NE  
REAL 2020 800.00 96.00 15.50 911.50  
0000-10-07N-04W-0-019-00  
TID: 6140 MOOMEY ANTHONY & TRACIE  
10-07N-04W W NE SE SE  
REAL 2020 512.00 61.44 15.50 588.94  
0000-10-07N-04W-0-035-00  
TID: 6154 GARRETT MICHEAL D  
10-07N-04W S SE NW SE  
REAL 2020 970.00 116.40 15.50 1,101.90  
0000-11-07N-04W-0-053-00  
TID: 6205 SELF MICHAEL JAMES & CHRISTINE  
11-07N-04W S2 NW NW SE, CONT 4.79 AC MOL  
REAL 2020 954.00 114.48 15.50 1,083.98  
0000-11-07N-04W-0-061-00

TID: 23818 SMITH TRAVIS & JENNIFER  
11-07N-04W NE NE SE NE  
REAL 2020 8.00 0.96 15.50 24.46  
0000-12-07N-04W-0-002-01  
TID: 6230 CAPUTO EVELYN C  
12-07N-04W UND 1/2 INT W SE NW & SE SW NW (30ACS)  
REAL 2020 13.00 1.56 15.50 30.06  
0000-12-07N-04W-0-037-00  
TID: 6259 MELTON LYNN  
12-07N-04W COMM AT NW/C NE TH E 404.83'-S 950.60' TO POB TH SE'LY 349.99'- SW'LY 290.55'-SW'LY 177.88'- NW'LY 450.90'-NE'LY 76.28'-N 181.85' TO POB  
REAL 2020 46.00 5.52 15.50 67.02  
0000-13-07N-04W-0-020-00  
TID: 26350 HALE BRANDON J REV TRUST  
13-07N-04W COMM SE/C SE W 1316.72 N 329.85 TO POB N 990.06 E 850.94 S 466.7 E 466.7 S 192.99 W 658.59 S 329.91 W 658.24 TO POB  
REAL 2020 590.00 70.80 15.50 676.30  
0000-14-07N-04W-0-005-00  
TID: 6287 SULLIVAN SHAWN B & BROOKS ROBIN  
14-07N-04W N NE NE NE  
REAL 2020 414.00 49.68 15.50 479.18  
0000-16-07N-04W-1-008-00  
TID: 6355 EFFINGER MELANIE DAWN 1/2 INT &  
STEELMAN KEVIN WAYNE 1/2 INT  
16-07N-04W E 387 OF SE SW SW  
REAL 2020 134.00 16.08 15.50 165.58  
0000-16-07N-04W-1-021-00  
TID: 6368 CASADY JARED D  
16-07N-04W BEG 2648.32 N & 660 W SE/C SW, TH N 662.04, W 330, S 662, E 330 TO POB  
REAL 2020 375.00 45.00 15.50 435.50  
0000-16-07N-04W-1-024-00  
TID: 6371 EFFINGER MELANIE DAWN 1/2 INT &  
STEELMAN KEVIN WAYNE 1/2 INT  
16-07N-04W E SW NE SW  
REAL 2020 15.00 1.80 15.50 32.30  
0000-16-07N-04W-1-028-00  
TID: 6374 EFFINGER MELANIE DAWN 1/2 INT &  
STEELMAN KEVIN WAYNE 1/2 INT  
16-07N-04W E SE NW SW & E NE SW SW & W SW NE SW  
REAL 2020 1,444.00 173.28 15.50 1,632.78  
0000-16-07N-04W-1-032-00  
TID: 6379 DUNN NATHAN R & ANITA  
16-07N-04W BEG 1986.34 N 0°13'19 E SE/C SW N 0°13'19 E 331.04, W 660, S 331.02, E 660 TO POB  
REAL 2020 742.00 89.04 15.50 846.54  
0000-16-07N-04W-1-045-00  
TID: 6389 TRACY DAVID B  
16-07N-04W BEG 1324.15 S & 1320.86 W NE/C OF NW, S 661.93, E 330, N 662, W 330.86 TO POB  
REAL 2020 67.00 8.04 15.50 90.54  
0000-16-07N-04W-1-046-00  
TID: 6390 TRACY DAVID B  
16-07N-04W BEG 1324.15 S & 990 W OF NE/C OF NW, S 662, E 330, N 662.04, W 330 TO POB  
REAL 2020 854.00 102.48 15.50 971.98  
0000-16-07N-04W-1-047-00  
TID: 6391 TRACY DAVID B  
16-07N-04W BEG 1324.15 S & 330 W OF NE/C OF NW, S 662.06, W 330, N 662.04, E 330 TO POB  
REAL 2020 67.00 8.04 15.50 90.54  
0000-16-07N-04W-1-057-00  
TID: 6402 HILTERBRAN WENDELL & SHARI  
16-07N-04W BEG 208.7 E OF NW/C OF NE NW -TH E 1021.3-TH S 708-TH W 1230-TH N N 290.6-TH E 208.7-TH N 417.4 TO POB LESS THE NORTH 202FT ANNEXED TO DIBBLE CITY  
REAL 2020 826.00 99.12 15.50 940.62  
0000-17-07N-04W-0-027-00  
TID: 25155 STEVENS MATTHEW E & TANYA RAE  
17-07N-04W THE E 580.94 FT OF THEN/2 SW NW SW LESS THE W 122' FOR DIBBLE CITY ANNEX  
REAL 2020 50.00 6.00 15.50 71.50  
0000-17-07N-04W-0-027-01  
TID: 25156 STEVENS MATTHEW E & TANYA RAE  
17-07N-04W THE WEST 122 FT OF THE EAST 580.94' OF THE N/2 SW NW SW ANNEXED TO DIBBLE CITY  
REAL 2020 52.00 6.24 15.50 73.74  
0000-18-07N-04W-0-017-00  
TID: 6456 HARRIS KIMBERLY  
18-07N-04W N 132.2 OF E SE SW SW  
REAL 2020 397.00 47.64 15.50 460.14  
0000-20-07N-04W-0-007-00  
TID: 6490 DEWEY DELBERT L JR  
20-07N-04W W SE SW SW  
REAL 2020 276.00 33.12 15.50 324.62  
0000-20-07N-04W-0-044-00  
TID: 6522 SELMAN MICHAEL A & LISA A  
20-07N-04W 3 ACRES KNOWN AS TRACT 5 DIBBLE MEADOW WOOD ESTATES  
REAL 2020 412.00 49.44 15.50 476.94  
0000-20-07N-04W-0-050-00  
TID: 6528 FLEMING PATRICK F  
20-07N-04W BEG SE/C OF SE SE TH W 362.75 N 360.26 E 362.75 S 360.26 TO POB  
REAL 2020 379.00 45.48 15.50 439.98

0000-21-07N-04W-0-022-01  
TID: 31744 VERMILLION BRIAN S & JANYA  
21-07N-04W E 202 FT DIBBLE ANNEX  
REAL 2020 164.00 19.68 15.50 199.18  
0000-21-07N-04W-0-024-01  
TID: 33932 MOORE JAKE  
21-07N-04W DIBBLE ANNEX - E 202'  
REAL 2020 84.00 10.08 15.50 109.58  
0000-22-07N-04W-0-012-00  
TID: 6560 BAIRD MICHAEL W  
22-07N-04W TRACT 7 UNPLATTED WOODFIELD PARK BEING A PT OF S NW  
REAL 2020 502.00 60.24 15.50 577.74  
0000-22-07N-04W-0-021-00  
TID: 6569 JOHNSON JENIFER  
22-07N-04W BEG 1157.97 E OF SW/C OF SECTION N 661.49 E 164.63 S 661.49 W 164.63 TO POB (AKA LOT 22)  
REAL 2020 1,033.00 123.96 15.50 1,172.46  
0000-22-07N-04W-0-028-00  
TID: 23791 PAGE LETHA P & KENDALL F SIRES  
22-07N-04W TRACT 28 UNPLATTED WOODFIELD PARK ESTATES  
REAL 2020 705.00 84.60 15.50 805.10  
0000-22-07N-04W-0-038-00  
TID: 27706 GARZA ROGER G  
22-07N-04W W E E W SE KNOWN AS TRACT 37  
REAL 2020 593.00 71.16 15.50 679.66  
0000-23-07N-04W-0-014-00  
TID: 6582 GARCIA VICTOR E  
23-07N-04W COMM SE/C SW NE N 750 W 1142.38 S 750.95 E 1142.38 TO POB  
REAL 2020 17.00 2.04 15.50 34.54  
0000-23-07N-04W-0-024-00  
TID: 6590 THOMPSON TAMMY D & MATT A  
23-07N-04W NW SE SE & E2 SW SE SE  
REAL 2020 1,023.00 122.76 15.50 1,161.26  
0000-23-07N-04W-1-013-00  
TID: 6595 WAZAR NICK A & SANDRA L  
23-07N-04W W2 SW SE SE & THE E2 SE SW SE  
REAL 2020 406.00 48.72 15.50 470.22  
0000-25-07N-04W-0-006-01  
TID: 6627 HAMMONDS JEFFREY O & JANELLE  
25-07N-04W THE EST 202FT OF THE SE SE NE, BEG AT THE SE COR OF NE TH N386 W202 S386 E202 TO POB ANNEXED TO DIBBLE CITY  
REAL 2020 108.00 12.96 15.50 136.46  
0000-25-07N-04W-0-015-00  
TID: 6635 MADDUX AARON  
25-07N-04W BEG SW/C OF SW E 330.37 TO POB N 1324.24 E 330.55 S 1324.28 W 330.37 TO POB & BEG SW/C OF SW E 660.74 TO POB N 1324.28 E 330.55 S 1324.32 W 330.37 TO POB  
REAL 2020 812.00 97.44 15.50 924.94  
0000-25-07N-04W-0-101-00  
TID: 6637 GOVEA SALVADOR & GLORIA  
25-07N-04W A PART OF SW NE NW SE & E/2 NW NW SE & E/2 W/2 NW NW SE, N/2 N/2 W/2 SE NW SE & N/2 N/2 E/2 SW NW SE & N/2 N/2 E/2 W/2 SW NW SE (CORRECTION 8/18/16 FOR THE SW NE SW SE)  
REAL 2020 206.00 24.72 15.50 246.22  
0000-25-07N-04W-0-010-00  
TID: 30332 GOVEA SALVADOR & GLORIA  
25-07N-04W COMM SE/C TH N 1325.06, W 1488.30, N 670.03 TO POB, NW 753.36, W 164.62, S 336.27, E 330.89, S 335.43, E 165.42 TO POB  
REAL 2020 32.00 3.84 15.50 51.34  
0000-27-07N-04W-0-005-01  
TID: 33303 DE LOERA FERNANDO & ROSA  
27-07N-04W N NW SE, SW NW SE, E SW, SE NW SW, E SW SW 1/3 INT ONLY OF ORG 140 ACRES  
REAL 2020 393.00 47.16 15.50 455.66  
0000-27-07N-04W-0-005-02  
TID: 33304 DE LOERA FERNANDO & ROSA  
27-07N-04W N NW SE, SW NW SE, E SW, SE NW SW, E SW SW 1/3 INT ONLY OF ORG 140 ACRES  
KYLE & APRIL KEELER, TERRY & LISA KEELER, TAMMI & JAMES PENICK 1/3 INT EA  
REAL 2020 393.00 47.16 15.50 455.66  
0000-28-07N-04W-0-003-00  
TID: 6702 EPPERLEY PAMELA & FREDDY HILL  
28-07N-04W BEG NW/C OF SW NE S 150 E 400 FOR POB N 73 E 140 S 73 W 140 TO POB  
REAL 2020 108.00 12.96 15.50 136.46  
0000-28-07N-04W-0-017-00  
TID: 6710 HURST JOHN C & JULIANNA R  
28-07N-04W BEG 132' NORTH OF THE SW/COR OF NW SW SW; E 330'- N 132'- W 330'- S 132' TO POB  
REAL 2020 501.00 60.12 15.50 576.62  
0000-28-07N-04W-0-034-00  
TID: 6727 SMITH JEREMY J & MICHELLE K  
28-07N-04W LOT 19 OF THE UNPLATTED PART OF OAK MEADOW ESTATE  
REAL 2020 297.00 35.64 15.50 348.14  
0000-28-07N-04W-0-042-00  
TID: 6735 SORRELS THOMAS D & SHIRLEY D  
28-07N-04W LOT 30 OF THE UNPLATTED PART OF OAK MEADOW ESTATE

REAL 2020 1,073.00 128.76 15.50 1,217.26  
0000-28-07N-04W-0-048-01  
TID: 6742 WALTON JEREMY & SHANNAN  
28-07N-04W LOT 37 PART OF UNPLATTED OAK MEADOW ESTATES  
REAL 2020 369.00 44.28 15.50 428.78  
0000-29-07N-04W-0-004-00  
TID: 6755 RUIZ RUBEN & BRENDA  
29-07N-04W E E SE SE SE LESS .50 ACS  
REAL 2020 1,124.00 134.88 15.50 1,274.38  
0000-29-07N-04W-0-020-00  
TID: 6770 SPARKS FRANKLIN L & READA E  
29-07N-04W N NW SE SE LESS 2ACRS  
REAL 2020 330.00 39.60 15.50 385.10  
0000-29-07N-04W-0-023-00  
TID: 6773 HEARON SHERRY & BETHANY BLAIR  
29-07N-04W 150' X 150' ON SE/C SE SE SE 1/2 INTEREST EACH  
REAL 2020 38.00 4.56 15.50 58.06  
0000-29-07N-04W-0-028-00  
TID: 6778 %WATSON LINDSEY MICHELLE  
29-07N-04W 320 FT OF W S NE SW SE  
REAL 2020 42.00 5.04 15.50 62.54  
0000-29-07N-04W-0-031-00  
TID: 6781 BAKER BEN D & JENNIFER D  
29-07N-04W COMM @ SW/C OF SEC N 1264 TO POB TH N 45 E 575.07 S 218.25 NW 287.10 NW 218.77 W 109.01 TO POB  
REAL 2020 4.00 0.48 15.50 19.98  
0000-29-07N-04W-0-032-00  
TID: 6782 MANDRELL MARGARET & JOHN RAMOS  
29-07N-04W SE NE SW SE UNDIVIDED 1/2 INTEREST TO JOHN RAMOS  
REAL 2020 45.00 5.40 15.50 65.90  
0000-30-07N-04W-0-012-01  
TID: 6801 HENDERSON RICK-EY & ROBIN E  
30-07N-04W BEG 481.5 N OF SW COR & 202E FOR POB TH E215.5 N473.8 E821.2 N TO NE COR OF LOT 2 TH W 1015 S512.5 TO POB  
REAL 2020 129.00 15.48 15.50 159.98  
0000-30-07N-04W-0-025-00  
TID: 6813 BOYD JOHN & WENDY  
30-07N-04W COMMAT SE/C W 64.6 N 805 W 9.84 N 1046.8 TO POB W 1248.8 N 264.5 E 1239.2 S 129 SE 48.65 S 87.79 TO POB  
REAL 2020 575.00 69.00 15.50 659.50  
0000-30-07N-04W-0-033-00  
TID: 6820 BOYD JOHN & WENDY  
30-07N-04W COMM SE/C SECT 30 W 64.62 N 805.46 W 9.84 N 782.24 TO POB TH W 1248.91 N 264.57 E 1248.82 S 264.62 TO POB  
REAL 2020 632.00 75.84 15.50 723.34  
0000-30-07N-04W-0-037-00  
TID: 6824 COCKERHAM JESS  
30-07N-04W COMM SE/C OF SECT W 64.62 N 793.87 W 426.23 N 264.61 TO POB N 264.61 E 416.33 S 264.62 W 416.36 TO POB  
REAL 2020 483.00 57.96 15.50 556.46  
0000-31-07N-04W-0-010-01  
TID: 6839 MILLS RONALD E & LINDA C  
31-07-04W THE WEST 202FT OF THE W2 W2 SW ANNEXED TO DIBBLE CITY  
REAL 2020 21.00 2.52 15.50 39.02  
0000-31-07N-04W-0-017-00  
TID: 6846 MIZE TOMMY & JENNIFER  
31-07N-04W SW NW SE  
REAL 2020 670.00 80.40 15.50 765.90  
0000-31-07N-04W-0-022-00  
TID: 6851 GREEN RICHARD  
31-07N-04W S/2 NE SW SE  
REAL 2020 686.00 82.32 15.50 783.82  
0000-31-07N-04W-0-037-00  
TID: 6863 KOERNER MARY K  
31-07N-04W TRACT 1 & 3 CONTAINING 6.8 AND 2.98 PT OF SW SE SE & SW SW SE SE SW SE  
REAL 2020 17.00 1.28 15.50 33.78  
0000-32-07N-04W-0-029-00  
TID: 6888 RENTALS R US LLC  
32-07N-04W BEG AT PT 1079.9' E OF NW/C SW; E 260', S 451.15', W 260', N 451.15' TO POB  
REAL 2020 372.00 44.64 15.50 432.14  
0000-32-07N-04W-0-048-00  
TID: 27720 JL INVEST, LLC  
32-07N-04W COMM NW/C OF SECTION S 333 TO POB E 325 S 275 W 325 N 275 TO POB ANNEX IN DIBBLE CITY  
REAL 2020 3,965.50 297.41 15.50 4,278.41  
0000-32-07N-04W-0-016-00  
TID: 34138 %LEVEL UP ATHLETIX LLC  
32-07N-04W A TR



# Taxes:

05-08N-03W BEG AT SE/C S N SW SW SW, TH W 270, N 165, E 270, S 165 TO POB  
REAL 2020 234.00 28.08 15.50 277.58  
0000-07-08N-03W-0-007-00  
TID: 7219 YOUNG JANET D  
07-08N-03W BEG 626.25 E & 437.5 N OF SW/C OF SW NE, E 238.75, S 437.5, W 238.75, N 437.5 TO POB  
REAL 2020 756.00 90.72 15.50 862.22  
0000-07-08N-03W-0-017-00  
TID: 7224 VANG STEVEN C  
07-08N-03W BEG 17' S OF NE/C OF NE NE NE, TH W 660, S 330, E 660, N 330 TO POB  
REAL 2020 987.50 74.06 15.50 1,077.06  
0000-07-08N-03W-0-045-00  
TID: 34701 PACHECO RAFAEL  
07-08N-03W A TRACT IN NE/4 THEN N890000W A DISTANCE OF 365 FT THEN S000000E A DISTANCE OF 120 FT THEN S890000E A DISTANCE OF 365 FT THEN N000000W A DISTANCE OF 120 FT TO POB  
REAL 2020 117.00 14.04 15.50 146.54  
0000-07-08N-03W-0-046-00  
TID: 34702 PACHECO RAFAEL  
07-08N-03W A TRACT IN NE/4 S000000E A DISTANCE OF 120 FT AS POB THEN N890000W A DISTANCE OF 365 FT THEN S000000E A DISTANCE OF 120 FT THEN S890000E A DISTANCE OF 365 FT THEN N000000W A DISTANCE OF 120 FT TO POB  
REAL 2020 118.00 14.16 15.50 147.66  
0000-07-08N-03W-0-006-00  
TID: 34705 %WALTON JER-EMY J & SHANNAN LARAE  
07-08N-03W A TRACT IN NW/4 BEGINNING AT NW/C THEN S002403W A DISTANCE OF 1322.66 FT AS POB THEN S894659E A DISTANCE OF 658.61 FT THEN S002403W A DISTANCE OF 826.45 FT THEN N894749W A DISTANCE OF 288.62 FT THEN N301329E A DISTANCE OF 107.17 FT THEN N172122  
W A DISTANCE OF 60 FT THEN N894749W A DISTANCE OF 90 FT THEN N490643W A DISTANCE OF 138.06 FT THEN N894749W A DISTANCE OF 210 FT THEN N002403E A DISTANCE OF 586.61 FT TO POB  
REAL 2020 4,646.00 557.52 15.50 5,219.02  
0000-08-08N-03W-0-035-00  
TID: 7261 KNIGHT STEPHEN & HAFFNER MIRANDA  
08-08N-03W NE NE NE  
REAL 2020 399.00 47.88 15.50 462.38  
0000-10-08N-03W-0-022-00  
TID: 7367 SD&B INVEST-MENTS LLC  
110-08N-03W BEG NE/C S412 W 423 N 412 E 423 TO POB  
REAL 2020 3,236.00 388.32 15.50 3,639.82  
0000-11-08N-03W-0-001-01  
TID: 7387 JAKE'S CUSTOM DIESEL INC  
11-08N-03W BEG 424E OF SWC OF NW4 E1122.06 N200 W1055.95 SW ALONG E ROW OF I-35 210.64 TO POB  
REAL 2020 5,313.00 637.56 15.50 5,966.06  
0000-11-08N-03W-0-014-00  
TID: 7406 DAVAULT N A & ALPHA  
11-08N-03W BEG 989.49 E & 400 N OF SW/C OF NW TH N 190 E 229.236 S 190 W 229.263 TO POB.  
REAL 2020 31.00 2.33 15.50 48.83  
0000-14-08N-03W-0-011-00  
TID: 7449 DUFFICY SANDRA JOANNE WOODWARD  
14-08N-03W 6.3 AC IN E SE SW S OF HWY  
REAL 2020 99.00 11.88 15.50 126.38  
0000-14-08N-03W-0-012-02  
TID: 7452 ZAFIROPOLOUS ALEXANDER  
1 4 - 0 8 N - 0 3 W B E G 1472.08'EAST OF SW/CORNER; THENCE NORTH 400', WEST 200', SOUTH 400', EAST 200'TO POB  
REAL 2020 511.00 61.32 15.50 587.82  
0000-14-08N-03W-0-032-00  
TID: 7460 ADKINS LEWIS F JR  
14-08N-03W SOUTH 4 ACRES OF THE E NE NE DESCRIBED AS BEG SE/CORNER OF E NE NE W 660', N 264', E 660', S 264' TO POB  
REAL 2020 28.00 3.36 15.50 46.86  
0000-16-08N-03W-0-004-01  
TID: 7503 GOLDSBY DEVEL-OPMENT  
16-08N-03W BEG AT SE/C OF SE NE- N10.5(173.25') RDS W 30(495') RDS S 10.5 RDS E 30 RDS ANNEX BY GOLDSBY  
REAL 2020 307.00 36.84 15.50 359.34  
0000-16-08N-03W-0-003-01  
TID: 32156 GOLDSBY DEVEL-OPMENT  
16-08N-03W N330' OF THE NE REAL 2020 76.00 9.12 15.50 100.62  
0000-16-08N-03W-0-004-02  
TID: 33376 BROWN LARRY C & AIMEE L  
16-08N-03W S 60' S N NE NW NE SE S .5 AC MOL  
REAL 2020 30.00 3.60 15.50 49.10  
0000-20-08N-03W-0-002-00  
TID: 7566 MC CLURE LARRY & MELISSA  
20-08N-03W NE NE NE  
REAL 2020 125.00 15.00 15.50 155.50

0000-21-08N-03W-0-016-00  
TID: 7584 MADDEN CHAD R  
21-08N-03W 1 AC. IN NE NW NW BEG NE/C OF NE NW NW W 209 S 209 E 209 N 209 TO BEG.  
REAL 2020 1,237.00 148.44 15.50 1,400.94  
0000-21-08N-03W-0-019-00  
TID: 7585 MADDEN CHAD  
21-08N-03W BEG NW/C NE NE NW NW, TH S 330, E 330, N 121.3, W 209, N 209, W 121 TO POB ALSO SE NE NW NW  
REAL 2020 1,620.00 194.40 15.50 1,829.90  
0000-21-08N-03W-0-033-00  
TID: 7599 MARSHALL ROCKY LEE & LINDA  
21-08N-03W BEG 675.20FT W OF S2 NE TH W1979.15 TO THE CENTER OF SECT 21 TH N660.48 TH E1975.84 TH S661.20 TO POB LESS 2.5 ACS LESS 3.5 AC LESS 10AC  
REAL 2020 271.00 32.52 15.50 319.02  
0000-22-08N-03W-0-002-00  
TID: 34350 COOKE JAMES R & CHERIE M  
22-08N-03W A TRACT IN NW/4 BEGINNING AT NW/C THEN S002648E A DISTANCE OF 989.88 FT AS POB THEN N894321E A DISTANCE OF 660.27 FT THEN S002551E A DISTANCE OF 329.98 FT THEN S894331W A DISTANCE OF 660.18 FT THEN N002648W A DISTANCE OF 329.96 FT TO POB  
REAL 2020 18.00 2.16 15.50 35.66  
0000-23-08N-03W-0-031-00  
TID: 7640 ADKINS LEWIS F JR  
23-08N-03W PT OF THE NW BEG AT THE SW/COR OF SW NW; E 1584', N 880', W 1584', S 880' TO THE POB  
REAL 2020 161.00 19.32 15.50 195.82  
0000-25-08N-03W-0-009-00  
TID: 7713 HALE BRANDON J REV TRUST  
25-08N-03W COMM SW/C OF SW 8 1378.73 TO POB TH N 142.56 E 127.67 S 150.99 W 141.24 CONTAINING .452 ACS  
REAL 2020 339.00 40.68 15.50 395.18  
0000-25-08N-03W-0-013-00  
TID: 7717 HALE LARRY D REVOCABLE TRUST  
25-08N-03W BEG 2431.3 E SW/C SW, E 208.7, N 521.75, W 208.7, S 521.75 TO POB  
REAL 2020 986.00 118.32 15.50 1,119.82  
0000-25-08N-03W-0-031-00  
TID: 7734 HALE LARRY DUANE REV TRUST  
25-08N-03W SE SW & TRACT BEG SW/C E NE SW N91 E 642 S91 W642 TO BEG LESS 2.5 ACS LESS .45 ACS MOL  
REAL 2020 129.00 15.48 15.50 159.98  
0000-26-08N-03W-0-006-00  
TID: 7740 SHAPIRO STEVEN D  
26-08N-03W S N SE NE & SE NE SW NE  
REAL 2020 896.00 107.52 15.50 1,019.02  
0000-28-08N-03W-1-008-00  
TID: 7788 SOUTHWIND HILLS LLC  
28-08N-03W NE LESS 84.92 ACS MOL LESS 1.5 ACS LESS 3ACS LESS 6.27 AC  
REAL 2020 43,265.00 5,191.80 15.50 48,472.30  
0000-31-08N-03W-0-020-00  
TID: 25929 EDWARDS ROD-NEY EUGENE & PERRY RAYDON  
31-08N-03W COMM @ SW/C OF THE E 400' OF SE SW SE FOR POB; TH N 235', E 125', S 235', W 125' TO POB 1/2 INT. EACH  
REAL 2020 691.00 82.92 15.50 789.42  
0000-32-08N-03W-0-028-00  
TID: 26567 ROBERTS JOHN R JR & JENICE ANN  
32-08N-03W E SE SW & S SE NE SW  
REAL 2020 420.00 50.40 15.50 485.90  
0000-34-08N-03W-0-023-00  
TID: 29587 MC HUGHES JOHN  
34-08N-03W W SW  
REAL 2020 78.00 9.36 15.50 102.86  
0000-35-08N-03W-0-015-00  
TID: 7869 DEAN TINA DEVELL & KEVIN  
35-08N-03W A PART OF S2 OF SW  
REAL 2020 85.00 10.20 15.50 110.70  
0000-35-08N-03W-0-033-00  
TID: 7888 MARIOTT JUSTIN & TAYLOR  
35-08N-03W BEG 2520' W OF NE/C OF SECT THEN W 400S 1320 E 400 N 1320 TO POB  
REAL 2020 5,647.00 677.64 15.50 6,340.14  
0000-35-08N-03W-0-063-00  
TID: 7918 DEAN TINA NEVALL & KEVIN JOEL  
35-08N-03W COMM SE/C SW W 311.9 TO POB W 536.93 N 79.04 N 405.15 N 6.64 E 580.45 S 487.78 TO POB  
REAL 2020 12.00 1.44 15.50 28.94  
0000-36-08N-03W-0-032-00  
TID: 7948 GOLDSBY DON W & DENNIS M  
36-08N-03W BEG AT NE/C OF NW NW S 900.12 TO POB THEN S 176.88 W 660 N 176.88 E 660 TO POB  
REAL 2020 46.00 5.52 15.50 67.02  
0000-02-08N-04W-0-013-00  
TID: 26309 ROBB PERRY MICHAEL III  
02-08N-04W COMM SW/C NW E 245.11 TO POB N 271.47 E 1672.48 N 390.89 E 721.31 S 661.79 W 2395.55 & N 78.5 OF N SW  
REAL 2020 34.00 4.08 15.50 53.58  
0000-04-08N-04W-0-011-00  
TID: 27380 COSBY CHERYL D  
04-08N-04W COMM NW/C SW

NW, S 147.19' TO POB; CON-TINUE SOUTH 284.12'- N85'E 855.30'- N6'E 366.51'- WEST 114.81'- SOUTH 132.35'- S88"W 779.25'TO POB  
REAL 2020 5.00 0.60 15.50 21.10  
0000-05-08N-04W-0-017-00  
TID: 8004 NEAL ROBERTJAY & ANITA S  
05-08N-04W A TRACT IN NW/C OF LOT 2 BEG AT NW/C OF LOT 2 E 639'S 675' W 639.05' N 674.88' TO POB  
REAL 2020 904.00 108.48 15.50 1,027.98  
0000-09-08N-04W-0-016-00  
TID: 8078 CLARK GERALD W  
09-08N-04W NW SE & W SW SE  
REAL 2020 3,617.00 434.04 15.50 4,066.54  
0000-09-08N-04W-0-020-00  
TID: 8082 BARRINGTON JES-SICA  
09-08N-04W N 436.6 OF W 200 OF E 510 OF N2 SW  
REAL 2020 15.00 1.80 15.50 32.30  
0000-17-08N-04W-0-014-00  
TID: 8162 BROOKS CURTIS S  
17-08N-04W E NE SE NW  
REAL 2020 681.00 81.72 15.50 778.22  
0000-17-08N-04W-0-040-00  
TID: 25944 EDMON ROY  
17-08N-04W COMM AT NW/C OF NW NW THEN S 345 TO POB THEN E 726.8 THEN S 365 NW 528.5 NW 185.79 W 67.7 N 42.45 TO POB  
REAL 2020 1,267.00 152.04 15.50 1,434.54  
0000-19-08N-04W-0-016-00  
TID: 8220 TRIMMELL SHALEN R  
19-08N-04W E W W SE SW  
REAL 2020 1,281.00 153.72 15.50 1,450.22  
0000-19-08N-04W-0-031-00  
TID: 8237 POSZ JOSHUA V & ALIX A  
19-08N-04W N 165 OF S 330 OF W 657.05 OF SW SW  
REAL 2020 820.00 98.40 15.50 933.90  
0000-19-08N-04W-0-035-00  
TID: 8240 WILLIAMS MARLA, GOMEZ GAYLA, DOCKERY TOBY  
19-08N-04W THE ORIG PLAT-TED LOTS 1 & 2 BLK #1 TERRI HGHTS VACATED 12-29-1994 1/3 INTEREST EACH  
REAL 2020 4.00 0.48 15.50 19.98  
0000-19-08N-04W-0-036-00  
TID: 8241 POSZ JOSHUA V & ALIX A  
19-08N-04W COMM SW/C OF SW4 FOR POB N 165 E 264 S 165 W 264 TO POB  
REAL 2020 251.00 30.12 15.50 296.62  
0000-22-08N-04W-0-014-00  
TID: 8291 GRIFFITH RYAN & JACQUELINE  
22-08N-04W COMM AT NE/C OF E SE SE 441 TO POB W 437 S619 E 19 S 259.6 TO S LINE TH E 418 TO SE/C OF E SE SE N 878.48 TO POB  
REAL 2020 4,471.00 536.52 15.50 5,023.02  
0000-22-08N-04W-0-025-00  
TID: 8302 JULCO LLC  
22-08N-04W BEG 990 W & 838 N SE/C SEC, E 24 SE 154.13, N 396.22, W 155, S 315 TO POB  
REAL 2020 668.00 80.16 15.50 763.66  
0000-22-08N-04W-0-048-00  
TID: 8323 GRIFFITH RYAN & JACQUELINE  
22-08N-04W BEG AT NE/C OF SE SE TH W 23 S 20 W 307 S 441 E330 N 461 TO POB  
REAL 2020 378.00 45.36 15.50 438.86  
0000-25-08N-04W-0-015-00  
TID: 8348 O'KEEFFE DENNIS J  
25-08N-04W E NW NE SE  
REAL 2020 89.00 10.68 15.50 115.18  
0000-27-08N-04W-0-015-00  
TID: 26510 STAFFORD LAR-ISSA S  
27-08N-04W S 165' OF W NE NW NW  
REAL 2020 246.00 29.52 15.50 291.02  
0000-28-08N-04W-0-064-00  
TID: 8442 HIDDEN MEADOWS LLC  
28-08N-04W PT OF S NE & E NE SW W NW SE LESS 10AC LESS 3.01 AC LESS .57, LESS 5.5, LESS 2.97 LESS 14AC LESS 3.66 & 3.62 (STREET'S ONLY FOR UNPLATTED ADDN.)  
REAL 2020 3.00 0.36 15.50 18.86  
0000-28-08N-04W-0-069-00  
TID: 8447 SISCA ROBERT W & REBECCA D  
28-08N-04W BEG SW/C OF SECT N 512.64 TO POB N 148.45 E 880.37 S 148.45 W 880.37 TO POB  
REAL 2020 498.00 59.76 15.50 573.26  
0000-28-08N-04W-0-079-00  
TID: 31891 AUTRY CARL & PATRICIA  
28-08N-04W COMM @ NE/C S N3, W 2647.49, S 1323.47, W 660.49, S 396.78 TO POB, TH NE 266.04, SE 82.07, SE 175.83, SE 33.70, SW 27.72, SE 66.62, SW 134.47, W 250, N 411.50 TO POB  
REAL 2020 639.00 76.68 15.50 731.18  
0000-28-08N-04W-0-084-00  
TID: 33362 %HACKER FAM-ILY TRUST  
28-08N-04W COMM NE/C S NE, W 2647.49, S 1323.47, W 311.10 TO POB, S22E 127.91, S 14W 220.03', CHORD S41W 96.11, W 266.04, B 396.78, E 349.39 TO POB  
REAL 2020 968.00 116.16 15.50 1,099.66  
0000-29-08N-04W-0-008-00  
TID: 8453 BOOTHE DENISE R  
29-08N-04W PT S SW NW & PT N NW SW & SE NW SW & NE SW

SW LESS HWY  
REAL 2020 1,182.00 141.84 15.50 1,339.34  
0000-31-08N-04W-0-065-00  
TID: 8538 WATSON BONNIE I  
31-08N-04W E 2 ACS OF N 3 ACS OF NW NE NW  
REAL 2020 402.00 48.24 15.50 465.74  
0000-31-08N-04W-0-066-00  
TID: 8539 TAFT ELISA  
31-08N-04W COM AT NE/C OF SE NW-TH W 1345.36-TH S 445 TO POB. TH S 174.69-W 311.12-NW 198.27-E 405.34 TO POB. CONT. 1.45 ACS.  
REAL 2020 998.00 119.76 15.50 1,133.26  
0000-31-08N-04W-0-069-00  
TID: 8541 BUCK RUN LLC  
31-08N-04W PART OF GOVT LOT 2 1/2 AC MOL  
REAL 2020 471.00 56.52 15.50 543.02  
0000-31-08N-04W-0-082-00  
TID: 8554 THOMPSON RAN-DEL DAVID  
31-08N-04W COMM NW/CLOT 4, E 989.99 TO POB; TH E 260.23, S 1120.56, W 99.6, N 67.87, W 164.9, N 1048.45 TO POB  
REAL 2020 754.00 90.48 15.50 859.98  
0000-33-08N-04W-0-037-00  
TID: 8601 RUSSELL JOHN NYE  
33-08N-04W S SE NW NW  
REAL 2020 929.00 111.48 15.50 1,055.98  
0000-33-08N-04W-0-046-00  
TID: 8609 ALLEN STEPHEN & BRANDY  
33-08N-04W N 115.5 OF S 264 OF SE NE SW  
REAL 2020 391.00 46.92 15.50 453.42  
0000-33-08N-04W-0-056-00  
TID: 8618 BROWN RICK D  
33-08N-04W NW ENW NW NW  
REAL 2020 376.50 28.24 15.50 420.24  
0000-33-08N-04W-0-061-00  
TID: 8623 HOLMES CHARLES H  
33-08N-04W THE NORTH 1 AC OF A TRACT OF LAND DESC AS COMM AT, THE NE COR OF SE/4 TH STH 990 TO POB, TH W387' S330 E387' N330' TO POB & N 56.28 X 387  
REAL 2020 982.00 73.65 15.50 1,071.15  
0000-34-08N-04W-0-019-00  
TID: 8659 MC ENTIRE ELLEN  
34-08N-04W NE NE NE NE  
REAL 2020 1,179.00 141.48 15.50 1,335.98  
0000-02-09N-04W-0-016-00  
TID: 24371 SNOW ENTER-PRISES LLC  
02-09N-04W COMM AT NW/C OF NW THEN E 262 S 385 FOR POB THEN E 2378 LESS 1.7 ACS  
REAL 2020 29,709.00 3,565.08 15.50 33,289.58  
0000-03-09N-04W-0-017-00  
TID: 8776 BDH PROPERTIES LLC  
03-09N-04W COM AT NW/C OF SEC.-TH E 2645.95 S 50.00 TO PT LY ON SOUTH ROW OF HWY S 1266.42 E 2241.88 TO POB N 300 E 360 TO W ROW OF HWY S 300 W 360 TO POB SAME BEG POINT N 75 E360 TO W ROW S 75 W 360 TO POB ALSO-TRACT LYING GOVT LOT 1 IN NE4  
REAL 2020 7,449.00 893.88 15.50 8,358.38  
0000-04-09N-04W-0-025-00  
TID: 8813 %HIGGINS MONICA  
04-09N-04W PT OF NE NW NW  
REAL 2020 2,103.00 252.36 15.50 2,370.86  
0000-05-09N-04W-0-051-00  
TID: 8868 SNOW ENTER-PRISES LLC  
05-09N-04W N 330 OF LOT 3 LESS 3 ACS HWY ROW  
REAL 2020 495.00 37.13 15.50 547.63  
0000-06-09N-04W-0-052-00  
TID: 8926 FRYAR LISA J  
06-09N-04W BEG 1246 N OF SE/C SEC, TH N 250 W 508, S 250, E 508 TO POB CONT 2.9 ACS M/L  
REAL 2020 1,541.00 184.92 15.50 1,741.42  
0000-07-09N-04W-0-024-00  
TID: 8954 HESS HARVEY LEO  
07-09N-04W COM 976.5 E & 330 N OF SW/C OF SW SW FOR POB, W 325.5, N 331.9, E 325.5, S 331.75 TO POB  
REAL 2020 335.00 40.20 15.50 390.70  
0000-08-09N-04W-0-032-00  
TID: 9015 BERRY TIMOTHY R  
08-09N-04W E SE SW SW  
REAL 2020 3,809.00 457.08 15.50 4,281.58  
0000-08-09N-04W-0-044-00  
TID: 9024 FORGARTY NATHAN & ERICA STONE  
08-09N-04W COMM SW/C SW N 661.21 TO POB N 510.11 E 249.67 N88E 145.19 N84E 109.75 N64E 88.2 N56E 111.86 N71E 46.56 S32E 25.92 N62E 544.81 E 105 S 874.41 W 1321.3 TO POB LESS 9.3 ACS LESS 5.01 ACS  
REAL 2020 711.00 85.32 15.50 811.82  
0000-08-09N-04W-0-050-00  
TID: 34368 STONE FOGARTY CONSTRUCTION LLC  
08-09N-04W A TRACT IN SW/4 BEGINNING AT SW/C THEN N000300E A DISTANCE OF 661.21 FT AS POB THEN N000300E A DISTANCE OF 510.11 FT THEN S895700E A DISTANCE OF 249.67 FT THEN N883138E A DISTANCE OF 145.19 FT THEN N844443E A DISTANCE OF 32.33 FT THEN S000300W  
A DISTANCE OF 517.38 FT THEN N895338W A DISTANCE OF 427 FT TO POB  
REAL 2020 644.00 77.28 15.50 736.78  
0000-09-09N-04W-0-034-00  
TID: 9067 SHERMAN JOE & CATHERINE  
09-09N-04W W NW NW NW

REAL 2020 2,659.00 319.08 15.50 2,993.58  
0000-09-09N-04W-0-048-00  
TID: 9081 RCH PARTNERS LLC  
09-09N-04W BEG AT NW/C OF NE NE, S 208, E 208, N 208, W 208 TO POB  
REAL 2020 1,401.00 168.12 15.50 1,584.62  
0000-09-09N-04W-0-072-00  
TID: 9104 CAPPS RACHEL NICOLE  
09-09N-04W BEG IN NE/C OF N N SE S 168 W 796 N 168 E 796 TO POB  
REAL 2020 929.00 111.48 15.50 1,055.98  
0000-09-09N-04W-0-089-00  
TID: 31582 COMPEAN JOSE E & MINERVA  
09-09N-04W WEST 282.08 OF: BEG 660 S OF NE/C OF NW, TH S 185, W 659.74, N 185.4, E 659.80 TO POB  
REAL 2020 145.00 17.40 15.50 177.90  
0000-10-09N-04W-0-050-00  
TID: 9154 HAND GUY  
10-09N-04W COMM AT THE SW COR OF SE TH E312.79 TO POB THENCE E150 N659.16 W150 S659.16 TO POB (TRACT "C")  
REAL 2020 2,126.00 255.12 15.50 2,396.62  
0000-10-09N-04W-0-060-00  
TID: 27566 GPP DEVELOP-MENT LLC  
10-09N-04W BEG AT THE SW/C E NE NE NE- THENCE NORTH 160', EAST 256.98'TO HWY 62 ROW, SOUTH 160', WEST ALONG S/LINE OF NE NE NE 256.98'TO POB  
REAL 2020 4,392.00 329.40 15.50 4,736.90  
0000-14-09N-04W-0-033-00  
TID: 9274 MOORE RONALD G  
14-09N-04W BEG ON W/LINE 210 S OF NW/C OF S SW, E 395, S 210, W 395, N 210 TO POB LESS .04 ACRE  
REAL 2020 33.00 3.96 15.50 52.46  
0000-14-09N-04W-0-076-00  
TID: 9314 DUTTON JOYCE  
14-09N-04W BEG 211.11 S OF NW/C, E 255.88, S 100, W 255.88, N 100 TO BEG LESS .05 HWY DEPT  
REAL 2020 1,023.00 122.76 15.50 1,161.26  
0000-14-09N-04W-0-099-00  
TID: 9334 CHAPMAN TERESA &  
14-09N-04W N NE NW SE  
REAL 2020 184.00 22.08 15.50 221.58  
0000-15-09N-04W-0-041-00  
TID: 9381 C & C COMMERCIAL  
15-09N-04W BEG AT PT 400' S OF NE/C NE, TH 380 W, 111.75' S, 380' E, 111.75 N TO POB LESS .03 HWY DEPT  
REAL 2020 2,542.00 305.04 15.50 2,862.54  
0000-15-09N-04W-0-044-01  
TID: 25989 FERGUSON JEF-FERY ALLAN & KRYSTAL NI-COLEE  
15-09N-04W TRACT IN THE NW NE NE: COMM @ NE/C NE, W ALONG NORTH LINE 1180' TO POB; CONT W 105', S 436.75', E 25', N 36.75', E 80', N 400' TO POB  
REAL 2020 717.00 86.04 15.50 818.54  
0000-15-09N-04W-0-060-00  
TID: 29133 HOLLAND RICH-ARD & TAMARA  
15-09N-04W PT OF THE N NE NE SE  
REAL 2020 4,956.00 594.72 15.50 5,566.22  
0000-15-09N-04W-0-055-00  
TID: 33337 EASTEP MATT & AMANDA  
15-09N-04W 380' W OF NE/C, W 210, S 150, E 210, N 150  
REAL 2020 3,035.00 364.20 15.50 3,414.70  
0000-16-09N-04W-0-020-00  
TID: 9416 ELLINGTON JERRY DALE AND CONNIE FISHER  
16-09-04W E SW SW SE  
REAL 2020 258.00 30.96 15.50 304.46  
0000-16-09N-04W-0-076-00  
TID: 9466 RANKIN BRIAN & LIZ TRUST  
16-09N-04W NW SW NW & NE SW NW & NW SE NW LESS N NW SW NW LESS 23AC LESS .83AC  
REAL 2020 2,931.00 351.72 15.5



# Taxes:

31-09N-04W S SW NE SW  
REAL 2020 699.00 83.88 15.50  
798.38  
0000-31-09N-04W-0-066-00  
TID: 10101 LARSON LEROY  
31-09N-04W E 1.50 ACS OF S  
SE SE SW  
REAL 2020 107.00 12.84 15.50  
135.34  
0000-31-09N-04W-0-096-00  
TID: 10114 JOHNSON DANIEL  
J & KATHRYN A  
31-09N-04W N NENESELYING  
E & N OF STINSON CREEK  
REAL 2020 3,701.00 444.12  
15.50 4,160.62  
0000-31-09N-04W-1-023-00  
TID: 10134 SMITH RANDY E  
31-09N-04W S SE NW SE  
REAL 2020 496.00 59.52 15.50  
571.02  
0000-32-09N-04W-0-012-00  
TID: 10187 BACHMAN JOHN  
& SHERI  
32-09N-04W S NW SE SW  
REAL 2020 1,215.00 145.80  
15.50 1,376.30  
0000-33-09N-04W-0-001-00  
TID: 10210 STEPHENS COY D  
LIVING TRUST  
33-09N-04W N 396 OF W NW  
NW NW  
REAL 2020 964.00 115.68 15.50  
1,095.18  
0000-33-09N-04W-0-020-00  
TID: 10225 MURFIN LELLA M  
33-09N-04W NW SW NE LESS  
2 ACRES LESS 1.5 ACS LESS 5  
ACRES  
REAL 2020 180.00 21.60 15.50  
217.10  
0000-33-09N-04W-0-027-00  
TID: 10232 GILLIAM RUSSELL  
33-09N-04W NE SE NE  
REAL 2020 2,005.00 240.60  
15.50 2,261.10  
0000-33-09N-04W-0-039-00  
TID: 29159 WYNNE COLTON  
& AMBER  
33-09N-04W PART OF THE  
NW SW NE  
REAL 2020 274.00 32.88 15.50  
322.38  
0000-34-09N-04W-0-001-00  
TID: 10239 I HOMES, LLC  
34-09N-04W COMM AT SW  
COR OF E2 W2 N700'TO POB  
TH N467.62 W467.62 S467.62  
E467.62 TO POB CONT 5.02  
ACS MOL AKA SECOND STORY  
RANCH  
REAL 2020 20,469.00 2,456.28  
15.50 22,940.78  
0000-34-09N-04W-0-023-00  
TID: 10251 OWENS ERIC D &  
SUSAN D  
34-09N-04W COMM NW/CNW  
THS 1674.94 POB, THS 1062.58,  
E 1320.80, N 2237.83, W 521.18,  
S 1174.94, W 800 TO POB  
REAL 2020 370.00 44.40 15.50  
429.90  
0000-34-09N-04W-0-024-00  
TID: 10252 OWENS ERIC &  
SUSAN  
34-09-04W COMM NW/C W/2  
SW, S001654E 229.28 TO POB,  
N894349E 628.42, S142410W  
381.93, S005201W 149.89,  
S894349W 528.60, N001654W  
519.34 TO POB  
REAL 2020 4,066.00 487.92  
15.50 4,569.42  
0000-34-09N-04W-0-027-00  
TID: 27784 OWENS ERIC &  
SUSAN  
34-09N-04W COMM NW/C W  
SW S 748.62 E 218.79 TO POB E  
309.81 S 272.2 S43W 52.97 S4W  
1320.28 W 195.78 N 1626.69 TO  
POB FOR FULL LEGAL REDEED:  
2276-67  
REAL 2020 176.00 21.12 15.50  
212.62  
0000-29-10N-04W-0-003-00  
TID: 10296 MORRIS JESSICA E  
29-10N-04W E W SE SW LESS  
5 ACRES  
REAL 2020 2,418.00 290.16  
15.50 2,723.66  
0000-31-10N-04W-0-013-00  
TID: 10326 MARKS MICHAEL  
GENO BILLY  
31-10N-04W COMM AT THE  
SE COR OF THE SW TH W230  
N585.46 TO POB N 294.54 E  
247.50 S294.54 W247.50 TO POB  
REAL 2020 492.00 59.04 15.50  
566.54  
0000-31-10N-04W-0-049-00  
TID: 10360 MURRAY PROPER-  
TIES, LLC  
31-10N-04W COMM SW/C SE  
SW E 447 TO POB N 417.5 E 313  
S 417.5 W 313 TO POB  
REAL 2020 11,573.00 1,388.76  
15.50 12,977.26  
0000-31-10N-04W-0-052-00  
TID: 25679 NEBULA INVEST-  
MENTS LLC  
31-10N-04W COMM SE/C SW  
W 230 N 1144 TO POB N 176 E  
247.5 S 176 W 247.50 TO POB  
REAL 2020 1,688.00 126.60  
15.50 1,830.10  
0000-32-10N-04W-0-027-00  
TID: 10388 RIVER VIEW LLC  
32-10N-04W PT OF THE NE/4  
REAL 2020 3,203.00 384.36  
15.50 3,602.86  
0000-32-10N-04W-0-031-00  
TID: 10392 RDB HOLDINGS,  
LLC  
32-10N-04W BEG AT SW/C  
W THEN E 1527.07 TO POB E  
168.32 N 59.60 NW 276.66 NE  
15.02 W 144.52 S 350 TO POB  
FULL LEGAL  
REAL 2020 44.00 5.28 15.50  
64.78  
0000-32-10N-04W-0-032-00  
TID: 10393 RDB HOLDINGS,  
LLC  
32-10N-04W PART OF SE SE  
SW SW  
REAL 2020 298.00 35.76 15.50  
349.26  
0000-34-10N-04W-0-005-00  
TID: 10412 COLVIN TONY &

DENISE  
34-10N-04W COMM SW/C  
SE- E 1181', N 437', E 10', N 21'  
TO POB; N 122', E 234', S 122',  
W 234' TO POB  
REAL 2020 6,191.00 742.92  
15.50 6,949.42  
0000-34-10N-04W-0-008-00  
TID: 10414 HILL STAR, LLC  
34-10-04W BEG 150'E & 70'N  
OF SW/C SE; N 510', E 137', S  
510', W 137' TO POB  
REAL 2020 1,681.00 201.72  
15.50 1,898.22  
0000-34-10N-04W-0-019-00  
TID: 10425 %SMALLEY NOR-  
MA  
34-10N-04W BEG 1730' W &  
447' N OF SE/C N SE FOR POB;  
W 100', N 212', E 100', S 212'  
TO POB  
REAL 2020 929.00 111.48 15.50  
1,055.98  
0000-34-10N-04W-0-059-00  
TID: 10469 PRUITT CHARLES  
DWAIN & SHIRLEY  
34-10N-04W A PART OF THE  
SE NE SE- COMM @ SE/C OF SE  
NE SE, N 269' TO POB; W 188', S  
104', W 438', N 250', E 626', S  
148', TO POB  
REAL 2020 1,936.00 232.32  
15.50 2,183.82  
00R2-00-011-003-0-000-00  
TID: 32640 MCRC LLC  
LOT 3 BLOCK 11(.32AC) OASIS  
RANCH ADDITION II  
REAL 2020 2.00 0.24 15.50  
17.74  
0WY2-00-011-008-0-000-00  
TID: 32774 %LAGRANGE  
PARKER A & AMANDA N  
LOT 8 BLOCK 11 WYNDEMERE  
PHASE II  
REAL 2020 1.00 0.12 15.50  
16.62  
ODCR-00-003-015-0-000-00  
TID: 32575 SHAHAN DENNIS  
& LISA  
LOT 15 BLOCK 3 DELTA  
CROSSING (.11AC)  
REAL 2020 1.00 0.12 15.50  
16.62  
OFH1-00-001-001-0-000-00  
TID: 33469 JONES CHASE  
MORGAN  
BLOCK 1 LOT 1 FOX HOLLOW  
PHASE 1  
REAL 2020 1.00 0.12 15.50  
16.62  
OFH1-00-001-002-0-000-00  
TID: 33470 BARNETT CHARLES  
JASON  
BLOCK 1 LOT 2 FOX HOLLOW  
PHASE 1  
REAL 2020 1.00 0.12 15.50  
16.62  
OFH1-00-001-006-0-000-00  
TID: 33474 MESSER JASON  
GALE  
BLOCK 1 LOT 6 FOX HOLLOW  
PHASE I  
REAL 2020 1.00 0.12 15.50  
16.62  
OFH1-00-003-003-0-000-00  
TID: 33493 HUDSON MARQUIS  
LYMAN & YULISA I  
BLOCK 3 LOT 3 FOX HOLLOW  
PHASE I  
REAL 2020 1.00 0.12 15.50  
16.62  
OFH1-00-003-012-0-000-00  
TID: 33502 PUCKETT AUSTIN  
JAMES  
BLOCK 3 LOT 12 FOX HOLLOW  
PHASE I  
REAL 2020 1.00 0.12 15.50  
16.62  
OFH1-00-004-013-0-000-00  
TID: 33537 WALLS LEONA  
LISAKAY & TERRY  
BLOCK 4 LOT 13 FOX HOLLOW  
PHASE I  
REAL 2020 1.00 0.12 15.50  
16.62  
OFH1-00-005-002-0-000-00  
TID: 33543 COOK COLLEEN  
MARIE  
BLOCK 5 LOT 2 FOX HOLLOW  
PHASE I  
REAL 2020 1.00 0.12 15.50  
16.62  
OCR3-00-001-010-0-000-02  
TID: 11533 WALKER KENNETH  
A SR & KENNETH  
BLOCK 1 LOT 10 CARRACRES  
3RD ADDN  
REAL 2020 603.00 72.36 15.50  
690.86  
OCRC-00-001-006-0-000-00  
TID: 11609 SMITH CHARLES  
& PAMELA  
LOT 6 BLK 1 CARR ACS 4TH  
ADD  
REAL 2020 839.00 100.68 15.50  
955.18  
OCRC-00-001-007-0-000-00  
TID: 11610 FRIZZELL RODNEY  
T & TAMMY S  
LOT 7 BLK 1 CARR ACS 4TH  
ADD  
REAL 2020 543.00 65.16 15.50  
623.66  
OCRC-00-001-026-0-000-00  
TID: 11629 VICSEK TODD M  
& CHERIE D  
LOT 26 BLK 1 CARR ACS 4TH  
ADD  
REAL 2020 770.00 92.40 15.50  
877.90  
OCRC-00-001-031-0-000-00  
TID: 11634 JTG LLC  
LOT 31 BLK 1 CARR ACS 4TH  
ADD  
REAL 2020 720.00 86.40 15.50  
821.90  
OCSH-00-001-021-0-000-00  
TID: 29038 MYERS JESSE &  
SHANDA K  
N 5 ACS MOL OF LOT 21 BLK  
1 CASHTON CREEK ESTATES  
REAL 2020 1,048.00 125.76  
15.50 1,189.26  
OCCE-00-001-001-0-001-00  
TID: 11027 %CITIZENS STATE  
BANK  
S 689.28' OF TRACT 1 CEDAR  
CREEK EST LESS .34 AC  
REAL 2020 10,398.00 1,247.76  
15.50 11,661.26  
OCHA-00-001-007-0-000-00  
TID: 11204 HENDRICKS RON-  
ALD L & MARY C  
LOT 7 BLK 1 CEDAR HILLS -  
PURCELL CITY

REAL 2020 550.00 66.00 15.50  
631.50  
OCHP-00-001-016-0-000-00  
TID: 11281 KLINGMAN VER-  
NICE L & RUTH A  
N 39 OF LOT 16 & S 25 OF  
LOT 17 BLK 1 CHAMPION ADD  
- PURCELL CITY  
REAL 2020 364.50 27.34 15.50  
407.34  
OCHI-00-002-010-0-000-00  
TID: 11238 LAMINACK JAMES  
K & SANDRA A  
LOT 10 & N 69' OF LOT 11 BLK  
2 CHICKASAW ACS  
REAL 2020 915.00 109.80 15.50  
1,040.30  
OCHI-00-003-002-0-000-00  
TID: 11241 OVERSTREET ED-  
WARD A & BARBARA  
LOT 2 BLK 3 CHICKASAW ACS  
REAL 2020 38.00 4.56 15.50  
58.06  
OCHI-00-003-003-0-000-00  
TID: 11242 OVERSTREET ED-  
WARD A & BARBARA  
LOT 3 BLK 3 CHICKASAW ACS  
REAL 2020 686.00 82.32 15.50  
783.82  
OCHI-00-003-004-0-000-00  
TID: 11243 OVERSTREET ED-  
WARD A & BARBARA  
N 50' OF LOT 4 BLK 3 CHICKA-  
SAW ACS  
REAL 2020 25.00 3.00 15.50  
43.50  
OCHI-00-004-001-0-000-00  
TID: 11245 RDK HOLDINGS  
LLC  
LOT 1 BLK 4 CHICKASAW ACS  
REAL 2020 38.00 4.56 15.50  
58.06  
OCHI-00-004-002-0-000-00  
TID: 11246 RDK HOLDINGS  
LLC  
LOT 2 BLK 4 CHICKASAW ACS  
REAL 2020 38.00 4.56 15.50  
58.06  
OCHI-00-004-003-0-000-00  
TID: 11247 RDK HOLDINGS  
LLC  
LOT 3 BLK 4 CHICKASAW ACS  
REAL 2020 38.00 4.56 15.50  
58.06  
OCHI-00-004-004-0-000-00  
TID: 11248 RDK HOLDINGS  
LLC  
LOT 4 BLK 4 CHICKASAW ACS  
REAL 2020 1,079.00 129.48  
15.50 1,223.98  
OCHI-00-004-007-0-000-00  
TID: 11251 CHEYENNE REAL  
ESTATE  
LOT 7 & 8 BLOCK 4 CHICKA-  
SAW ACS.  
REAL 2020 642.00 77.04 15.50  
734.54  
OCHI-00-005-001-0-000-00  
TID: 11254 MURRY STEVEN P  
LOT 1 BLOCK 5 CHICKASAW  
ACS  
REAL 2020 409.00 49.08 15.50  
473.58  
OCHI-00-007-001-0-000-00  
TID: 11257 WOOD BRANDON  
& ANDREA KAY  
LOT 1 BLK 7 CHICKASAW  
ACRES  
REAL 2020 1,083.00 129.96  
15.50 1,228.46  
OCRA-00-002-012-0-000-00  
TID: 33759 OAKMARK HOMES  
LLC  
BLOCK 2 LOT 12 CHRISTIAN  
ADDITION PURCELL CITY  
REAL 2020 178.00 21.36 15.50  
214.86  
OCL1-00-004-002-0-000-00  
TID: 11315 DAVIDSON JO ANN  
LOT 2 BLOCK 4 CLEARVIEW 1  
REAL 2020 637.00 76.44 15.50  
728.94  
OAPE-00-001-019-0-000-00  
TID: 10563 COLE KATHLEEN J  
LOT 19 BLOCK 1 AIRPARK EST.  
REAL 2020 401.00 48.12 15.50  
464.62  
OCMR-00-002-001-0-000-00  
TID: 11425 CHRISTIAN G  
SCOTT  
BLOCK 2 LOT 1 COMANCHE  
RIDGE ADDITION  
REAL 2020 8.00 0.96 15.50  
24.46  
OCMR-00-002-002-0-000-00  
TID: 11426 CHRISTIAN G  
SCOTT  
BLOCK 2 LOT 2 COMANCHE  
RIDGE ADDITION  
REAL 2020 8.00 0.96 15.50  
24.46  
OCMR-00-002-005-0-000-00  
TID: 11429 CHRISTIAN G  
SCOTT  
BLOCK 2 LOT 5 COMANCHE  
RIDGE ADDITION  
REAL 2020 8.00 0.96 15.50  
24.46  
OCMR-00-002-006-0-000-00  
TID: 11430 CHRISTIAN G  
SCOTT  
BLOCK 2 LOT 6 COMANCHE  
RIDGE ADDITION  
REAL 2020 8.00 0.96 15.50  
24.46  
OCMR-00-002-007-0-000-00  
TID: 11431 CHRISTIAN G  
SCOTT  
BLOCK 2 LOT 7 COMANCHE  
RIDGE ADDITION  
REAL 2020 8.00 0.96 15.50  
24.46  
OCMR-00-003-001-0-000-00  
TID: 11432 CHRISTIAN G  
SCOTT  
BLOCK 3 LOT 1 COMANCHE  
RIDGE ADDITION  
REAL 2020 8.00 0.96 15.50  
24.46  
OCMR-00-003-002-0-000-00  
TID: 11433 CHRISTIAN G  
SCOTT  
BLOCK 3 LOT 2 COMANCHE  
RIDGE ADDITION  
REAL 2020 8.00 0.96 15.50  
24.46  
OCMR-00-003-003-0-000-00  
TID: 11434 CHRISTIAN G  
SCOTT  
BLOCK 3 LOT 3 COMANCHE  
RIDGE ADDITION  
REAL 2020 8.00 0.96 15.50  
24.46  
OCMR-00-003-004-0-000-00  
TID: 11435 CHRISTIAN G

SCOTT  
BLOCK 3 LOT 4 COMANCHE  
RIDGE ADDITION  
REAL 2020 8.00 0.96 15.50  
24.46  
OCMR-00-003-006-0-000-00  
TID: 11437 BANKS Q SCOTT  
BLOCK 3 LOT 6 COMANCHE  
RIDGE ADDITION  
REAL 2020 412.00 49.44 15.50  
476.94  
BLAN-00-002-001-0-001-00  
TID: 16634 WILLIAMS MARLA,  
GOMEZ GAYLA, DOCKERY TOBY  
LOTS 1, 2 & 3 BLK 2 BLANCHARD  
CITY 1/3 INT EACH  
REAL 2020 258.00 30.96 15.50  
304.46  
BLAN-00-012-005-0-000-00  
TID: 16705 %WRIGHT KEN-  
NETH E & TIFFANY M  
LOTS 5, 6, 7 & 8 BLK 12  
BLANCHARD CITY  
REAL 2020 1,907.00 228.84  
15.50 2,151.34  
BLAN-00-021-019-0-000-00  
TID: 16762 WINDSOR DEBRA  
C & DUSTY W  
LOTS 19 & 20 BLK 21  
BLANCHARD  
REAL 2020 1,214.00 145.68  
15.50 1,375.18  
BLAN-00-038-013-0-000-00  
TID: 16875 COTTON DUSTIN  
& AMANDA  
LOTS 13, 14 & N 1/2 OF 15 BLK  
38 BLANCHARD CITY  
REAL 2020 567.00 68.04 15.50  
650.54  
BLAN-00-040-001-0-000-00  
TID: 16888 AUTRY JACKIE &  
PAULA  
LOTS 1, 2 & 3 BLOCK 40  
BLANCHARD CITY  
REAL 2020 1,212.00 145.44  
15.50 1,372.94  
BLAN-00-045-004-0-000-00  
TID: 16932 METCALF LEWIS R  
LOT 4 BLK 45 BLANCHARD  
REAL 2020 11.00 1.32 15.50  
27.82  
BLAN-00-045-005-0-000-00  
TID: 16933 METCALF LEWIS R  
LOT 5 BLOCK 45 BLANCHARD  
CITY  
REAL 2020 11.00 1.32 15.50  
27.82  
BLAN-00-045-006-0-000-00  
TID: 16934 METCALF LEWIS R  
LOT 6 BLOCK 45 BLANCHARD  
CITY  
REAL 2020 11.00 1.32 15.50  
27.82  
BLAN-00-045-007-0-000-00  
TID: 16935 METCALF LEWIS R  
LOT 7 BLOCK 45 BLANCHARD  
CITY  
REAL 2020 11.00 1.32 15.50  
27.82  
BLAN-00-045-008-0-000-00  
TID: 16936 METCALF LEWIS R  
LOT 8 BLOCK 45 BLANCHARD  
CITY  
REAL 2020 11.00 1.32 15.50  
27.82  
BLAN-00-045-009-0-000-00  
TID: 16937 METCALF LEWIS R  
LOT 9 BLOCK 45 BLANCHARD  
CITY  
REAL 2020 11.00 1.32 15.50  
27.82  
BLAN-00-045-011-0-000-00  
TID: 16939 METCALF LEWIS R  
LOT 11 BLOCK 45 BLANCHARD  
CITY  
REAL 2020 11.00 1.32 15.50  
27.82  
BLAN-00-045-012-0-000-00  
TID: 16940 METCALF LEWIS R  
LOT 12 BLOCK 45 BLANCHARD  
CITY  
REAL 2020 11.00 1.32 15.50  
27.82  
BLAN-00-049-019-0-000-00  
TID: 16968 WRIGHT DELOIS E  
LOTS 19, 20 & 21 BLOCK 49  
BLANCHARD CITY  
REAL 2020 107.00 12.84 15.50  
135.34  
BLAN-00-051-021-0-000-00  
TID: 16986 TUCKER GAIL  
W 1/2 OF LOTS 21, 22, 23 &  
24 BLOCK 51 BLANCHARD CITY  
REAL 2020 905.00 108.60 15.50  
1,029.10  
BLAN-00-062-001-0-000-00  
TID: 17046 FLORENCE JESSE  
W, VERNON & LOUISE  
LOT 1 BLOCK 62 BLANCHARD  
CITY  
REAL 2020 12.00 1.44 15.50  
28.94  
BLAN-00-062-002-0-000-00  
TID: 17047 FLORENCE JESSE  
W, VERNON & LOUISE  
LOT 2 BLOCK 62 BLANCHARD  
CITY  
REAL 2020 12.00 1.44 15.50  
28.94  
BLAN-00-062-003-0-000-00  
TID: 17048 FLORENCE JESSE  
W, VERNON & LOUISE  
LOT 3 BLOCK 62 BLANCHARD  
CITY  
REAL 2020 12.00 1.44 15.50  
28.94  
BLAN-00-062-005-0-000-00  
TID: 17050 FLORENCE JESSE  
W, VERNON & LOUISE  
LOT 5 BLOCK 62 BLANCHARD  
CITY  
REAL 2020 12.00 1.44 15.50  
28.94  
BLAN-00-062-006-0-000-00  
TID: 17051 FLORENCE JESSE  
W, VERNON & LOUISE  
LOT 6 BLOCK 62 BLANCHARD  
CITY  
REAL 2020 12.00 1.44 15.50  
28.94  
BLAN-00-062-009-0-000-00  
TID: 17053 FLORENCE JESSE

W, VERNON & LOUISE  
LOT 9 BLOCK 62 BLANCHARD  
CITY  
REAL 2020 12.00 1.44 15.50  
28.94  
BLAN-00-062-010-0-000-00  
TID: 17054 FLORENCE JESSE  
W, VERNON & LOUISE  
LOT 10 BLOCK 62 BLANCHARD  
CITY  
REAL 2020 12.00 1.44 15.50  
28.94  
BLAN-00-062-011-0-000-00  
TID: 17055 FLORENCE JESSE  
E, VERNON & LOUISE  
LOT 11 BLOCK 62 BLANCHARD  
CITY  
REAL 2020 12.00 1.44 15.50  
28.94  
BLAN-00-062-012-0-000-00  
TID: 17056 FLORENCE JESSE  
W, VERNON & LOUISE  
LOT 12 BLOCK 62 BLANCHARD  
CITY  
REAL 2020 12.00 1.44 15.50  
28.94  
BLAN-00-063-009-0-000-00  
TID: 17061 AUTRY CARL &  
PATRICIA  
LOTS 9 THRU 12 BLK 63  
BLANCHARD  
REAL 2020 995.00 119.40 15.50  
1,129.90  
BLAN-00-067-021-0-000-00  
TID: 17105 MA NHUNG T &  
QUACH TRUONG  
ALL OF LOTS 21 THRU 22 BLK  
67 BLANCHARD  
REAL 2020 1,002.00 120.24  
15.50 1,137.74  
BLAN-00-076-017-0-000-00  
TID: 17153 KIM HUA JA  
LOTS 17 THRU 20 BLOCK 76  
BLANCHARD CITY  
REAL 2020 1,688.00 202.56  
15.50 1,906.06  
BLAN-00-077-018-0-002-00  
TID: 34693 GRIFFIN MARK A  
& MEAGAN S  
THE WEST 36'2" OF THE  
SOUTH 103' OF LOT 22 BLOCK  
77 BLANCHARD CITY  
REAL 2020 794.00 95.28 15.50  
904.78  
BLAN-00-078-013-0-000-00  
TID: 17185 BLANCHARD FIT-  
NESS  
N 1/2 LOT 13 BLOCK 78  
BLANCHARD CITY  
REAL 2020 546.00 65.52 15.50  
627.02  
BLAN-00-078-013-0-001-00  
TID: 17186 BLANCHARD FIT-  
NESS  
S 1/2 OF LOT 13 BLOCK 78  
BLANCHARD CITY  
REAL 2020 461.00 55.32 15.50  
531.82  
BLAN-00-078-014-0-000-00  
TID: 17187 BLANCHARD FIT-  
NESS  
LOT 14 BLOCK 78 BLANCHARD  
CITY  
REAL 2020 954.00 114.48 15.50  
1,083.98  
BLAN-00-079-005-0-000-00  
TID: 17197 KHORSAND-NIA  
PEGGY  
LOTS 5 & 6 BLOCK 79  
BLANCHARD CITY  
REAL 2020 268.00 32.16 15.50  
315.66  
BLAN-00-079-007-0-000-00  
TID: 17198 CLOUD FRANK E  
LOTS 7 & 8 BLOCK 79  
BLANCHARD CITY  
REAL 2020 157.00 18.84 15.50  
191.34  
BLAN-00-080-013-0-000-00  
TID: 17211 COOP'S PERFOR-  
MANCE GYM LLC  
LOT 13 & 14 BLK 80 BLANCHARD  
REAL 2020 1,147.00 137.64  
15.50 1,300.14  
BLAN-00-081-020-0-000-00  
TID: 29943 COOPER WES L  
PT OF LOTS 20-22, BLOCK 81  
FORMALLY A PORTION OF ODOT  
HWY ROW LYING SOUTH AND  
EAST OF HWY  
REAL 2020 41.00 4.92 15.50  
61.42  
BLAN-00-084-005-0-000-00  
TID: 17226 INESS PAUL &  
TRACEY  
LOTS 5 & 6 BLK 84 BLANCHARD  
CITY  
REAL 2020 23.00 2.76 15.50  
41.26  
BLAN-00-084-007-0-000-00  
TID: 17227 INESS PAUL &  
TRACEY  
LOTS 7 & 8 BLK 84 BLANCHARD  
CITY  
REAL 2020 965.00 115.80 15.50  
1,096.30  
BLAN-00-090-022-0-001-00  
TID: 17293 KOCH THOMAS E  
S 76.3 OF LOTS 22 23 & 24 BLK  
90 BLANCHARD  
REAL 2020 749.00 89.88 15.50  
854.38  
BLAN-00-095-001-0-000-00  
TID: 17313 CLARK TALMAGE  
E & TAMMY J  
LOTS 1 & 2 BLK 95 BLANCHARD  
REAL 2020 582.00 69.84 15.50  
667.34  
BLAN-00-096-013-0-000-00  
TID: 17332 MC COY SUSAN  
LOTS 13, 14 & 15 BLOCK 96  
BLANCHARD CITY  
REAL 2020 150.00 18.00 15.50  
183.50  
BLAN-00-096-016-0-000-00  
TID: 17333 MC COY SUSAN  
LOTS 16 & 17 BLOCK 96  
BLANCHARD CITY  
REAL 2020 443.00 53.16 15.50  
511.66  
BLAN-00-096-023-0-000-00  
TID: 17336 HOLMES WILLIAM  
H & VIRGINIA L  
LOTS 23 & 24 BLOCK 96  
BLANCHARD CITY  
REAL 2020 46.00 5.52 15.50  
67.02  
BLAN-00-097-013-0-000-00  
TID: 17338 CHEYENNE REAL  
ESTATE  
W 46 OF LOTS 13 & 14 BLOCK  
97 BLANCHARD CITY  
REAL 2020 418.00 50.16 15.50  
483.66  
BLAN-00-098-011-0-000-00

TID: 17345 %WILLOUGHBY  
CARL DENNIS II  
LOTS 11 & 12 & 10 LESS THE  
STH 4FT BLK 98 BLANCHARD  
REAL 2020 573.00 68.76 15.50  
657.26  
BLAN-00-108-001-0-000-00  
TID: 17423 DUTY MICHELLE  
M & OLIVIA J  
LOTS 13-18 BLOCK 108  
BLANCHARD CITY  
REAL 2020 880.00 105.60 15.50  
1,001.10  
BLAN-00-109-001-0-001-00  
TID: 17430



From page 13B

# Taxes:

KENNETH  
LOTS 7, 8 & 9 BLK 30 BYARS CITY  
REAL 2020 21.00 2.52 15.50 39.02  
BYAR-00-031-005-0-000-00  
TID: 17730 TERRY BOBBIE JO  
LOTS 5 & 6, BLOCK 31; BYARS CITY  
REAL 2020 15.00 1.80 15.50 32.30  
BYAR-00-036-007-0-000-00  
TID: 17745 HENDERSON KENNETH RAY  
LOTS 7 THRU 12 BLK 36 BYARS CITY  
REAL 2020 145.00 17.40 15.50 177.90  
BYAR-00-037-001-0-000-00  
TID: 17746 HENDERSON KENNETH  
LOTS 1 THRU 4 BLK 37 BYARS CITY  
REAL 2020 29.00 3.48 15.50 47.98  
BYAR-00-037-005-0-000-00  
TID: 17747 DAVIS WILLIAM D & SUZZIE A  
LOTS 5 THRU 8 BLK 37 BYARS CITY  
REAL 2020 97.00 11.64 15.50 124.14  
BYAR-00-037-009-0-000-00  
TID: 17748 HENDERSON KENNETH R  
LOTS 9 THRU 12 BLK 37 BYARS CITY  
REAL 2020 41.00 4.92 15.50 61.42  
BYAR-00-038-001-0-000-00  
TID: 17751 MOSS KIMBERLY  
LOT 1 BLK 38 BYARS CITY  
REAL 2020 11.00 1.32 15.50 27.82  
BYAR-00-049-001-0-000-00  
TID: 17780 A J CATTLE COMPANY LLC  
LOTS 1 THRU 12 BLK 49 BYARS CITY  
REAL 2020 45.00 5.40 15.50 65.90  
BYAR-00-050-001-0-001-00  
TID: 17781 A J CATTLE COMPANY LLC  
LOTS 1 THRU 12 BLK 50 BYARS CITY  
REAL 2020 132.00 15.84 15.50 163.34  
BYAR-00-057-001-0-000-00  
TID: 17793 A J CATTLE COMPANY LLC  
LOTS 1 THRU 6 & LOTS 10, 11 & 12 BLK 57 BYARS CITY  
REAL 2020 34.00 4.08 15.50 53.58  
BYAR-00-057-007-0-000-00  
TID: 17794 A J CATTLE COMPANY LLC  
LOTS 7, 8 & 9 BLOCK 57 BYARS CITY  
REAL 2020 12.00 1.44 15.50 28.94  
BYAR-00-058-001-0-000-00  
TID: 17795 A J CATTLE COMPANY LLC  
LOTS 1 THRU 12 BLK 58 BYARS CITY  
REAL 2020 45.00 5.40 15.50 65.90  
OCOL-00-005-023-0-000-00  
TID: 11462 MC NEAL MIKE  
LOTS 23 & 24 BLOCK 5 COLE CITY  
REAL 2020 198.00 23.76 15.50 237.26  
OCPC-00-003-012-0-000-00  
TID: 11503 GREEN NICHOLAS & LA CROIX JEANNIE  
BLK 3 LOT 12 COOPERS CREEK EST  
REAL 2020 3,355.00 402.60 15.50 3,773.10  
OCTA-00-001-001-0-000-00  
TID: 11701 REYES RICHIE M & TRACEY D  
LOTS 1A & 1B COUNTRY ACRES LESS THE WEST 202FT OF LOT 1A & LESS THE NORTH 202FT OF 1A & 1B ANNEXED TO DIBBLE CITY  
REAL 2020 16.00 1.92 50.50 68.42  
OCTA-00-001-001-1-000-00  
TID: 11702 REYES RICHIE M & TRACEY D  
THE WEST 202FT OF LOT 1A & THE NORTH 202FT OF LOT 1A & 1B ANNEXED TO DIBBLE CITY COUNTRY ACRES  
REAL 2020 1,128.00 135.36 15.50 1,278.86  
OCTA-00-001-017-0-001-00  
TID: 11730 ROBERTS KATHY LEE ETAL  
THE NORTH 202FT OF LOT 17B COUNTRY ACRES ANNEXED TO DIBBLE CITY KATHY L ROBERTS, LARRY K SHORT, CHARLES J SHORT & MELISSA D MILBURN  
REAL 2020 701.00 84.12 15.50 800.62  
OCTA-00-001-017-0-001-01  
TID: 11731 ROBERTS KATHY LEE ETAL  
THE SOUTH 128.8 FT OF LOT 17B COUNTRY ACRES SD# 2 KATHY L ROBERTS, LARRY K SHORT, CHARLES J SHORT & MELISSA D MILBURN  
REAL 2020 29.00 3.48 15.50 47.98  
OALA-00-001-001-0-000-00  
TID: 10538 DANIEL BART, STACEY, BRANNON, MELISSA, JOE & TAMMY  
LOT 2 AND THE W 7.93' OF LOT 1 - LOT 3 LESS A STRIP 99' X 297.62' BLK 1 ALLEN ACS - 1/3 INTEREST EACH LESS PT OF LOT 3  
REAL 2020 92.00 11.04 15.50 118.54  
OALA-00-001-004-0-000-00  
TID: 10540 WALDEN KENNY R  
LOT 4 BLOCK 1 ALLEN ACS  
REAL 2020 1,113.00 133.56 15.50 1,262.06  
OCTC-00-002-003-0-000-00  
TID: 25555 YBARRA MICHAEL

& TERRI  
BLK 2 LOT 3 COUNTRY CLUB ESTATES  
REAL 2020 854.00 102.48 15.50 971.98  
OCRI-00-001-001-0-000-00  
TID: 11641 ADAMS BOBBY  
LOTS 1 THRU 4 BLK 1 CRINER  
REAL 2020 35.00 4.20 15.50 54.70  
OCRI-00-002-010-0-000-00  
TID: 11648 ADAMS BOBBY  
LOTS 1 AND LOTS 7, 8, 9 & 10 IN BLOCK 2 CRINER  
REAL 2020 68.00 8.16 15.50 91.66  
OCTL-00-001-033-0-000-00  
TID: 11794 KOONTZ JOHN A & GEORGIA L  
LOT 33 BLK 1 CRYSTAL LAKES -  
REAL 2020 4,836.00 580.32 15.50 5,431.82  
OCTL-00-002-016-0-000-00  
TID: 11821 LINNEMANN MICHELLE  
LOT 16 BLOCK 2 CRYSTAL LAKES -  
REAL 2020 4,202.00 504.24 15.50 4,721.74  
OCLW-00-003-005-0-000-00  
TID: 11387 SISSON B DAVID  
LOT 5 BLK 3 CRYSTAL LAKES WEST ADD  
REAL 2020 2,922.00 350.64 15.50 3,288.14  
ODER-00-002-009-0-000-00  
TID: 11899 BARNETT BRADLEY DALE & MICAH  
BLOCK 2 LOT 9 DEER RUN  
REAL 2020 3,514.00 421.68 15.50 3,951.18  
ODME-00-001-025-0-000-00  
TID: 11951 VANDERPOOL BRANDON D  
BLK 1 LOT 25 DIAMOND ESTATES  
REAL 2020 2,821.00 338.52 15.50 3,175.02  
DIBB-00-002-007-0-000-02  
TID: 17832 CHRISTENSEN TERESA A  
LOTS 8 THRU 10 LESS ALL OF LOT 7 & E12FT OF LOT 8 & THE S 130 OF W130 OF E 143 OF LOT 9; BLK 2 DIBBLE LESS PT OF LOT 10  
REAL 2020 26.00 3.12 15.50 44.62  
DIBB-00-002-010-0-000-00  
TID: 17835 CHRISTENSEN TERESA A  
PART OF LOT 10 BLK 2 COMM NW/COF LOT 10 E 100.12 S 45.93 SE 30.82 SW 50.17 W 105.32 N 113.61 TO POB  
REAL 2020 182.00 21.84 15.50 219.34  
OEVT-00-001-005-0-001-00  
TID: 11991 BITTNER TAMARA W 35 OF LOT 5 & ALL LOT 6 BLOCK 1 EVATT ADD - WAYNE CITY  
REAL 2020 216.00 16.20 15.50 247.70  
OEVT-00-002-005-0-000-00  
TID: 11994 GRIFFITH NORVELLA  
LOT 5 & E 6' OF LOT 6 EVATT ADD - WAYNE CITY  
REAL 2020 622.00 74.64 15.50 712.14  
OFA1-00-007-002-0-000-00  
TID: 24827 AMF DEVELOPMENT LLC  
BLK 7 LOT 2 FARMINGTON ADD SEC 1  
REAL 2020 4,181.00 501.72 15.50 4,698.22  
OFIR-00-002-007-0-000-00  
TID: 12031 JONES CLINTON D E 15 OF S 55 OF 7 & S 55 OF 8 BLOCK 2 FIRST ADD - WAYNE CITY  
REAL 2020 69.00 8.28 15.50 92.78  
OFIR-00-002-008-0-000-00  
TID: 12032 JONES HAROLD G LOTS 7 & 8 LESS S 55 OF LOT 8 & E 15 OF S 55 OF LOT 7 BLK 2 1ST ADD - WAYNE CITY  
REAL 2020 45.00 5.40 15.50 65.90  
OFIR-00-003-014-0-000-00  
TID: 12046 SHERRILL JERRIE CHARLENE  
LOTS 14 & S 1/2 OF 15 & 16 BLK 3 1ST ADD - WAYNE CITY  
REAL 2020 29.00 3.48 15.50 47.98  
OFIR-00-003-015-0-000-00  
TID: 12047 DEVINE CHERI J N 1/2 OF LOTS 15 & 16 BLOCK 3 1ST ADD - WAYNE CITY  
REAL 2020 260.00 31.20 15.50 306.70  
OFIR-00-004-003-0-000-00  
TID: 12048 RIVERA JOSE & LUCINA MENDEZ  
W 10 OF LOT 3 & ALL LOTS 1 & 2 BLK 4 1ST ADD - WAYNE CITY  
REAL 2020 236.00 28.32 15.50 279.82  
OFIR-00-004-007-0-001-00  
TID: 12053 DANKER RANDALL D  
S 75 OF LOTS 7 & 8 BLK 4 1ST ADD - WAYNE CITY  
REAL 2020 112.00 3.36 15.50 130.86  
OFIR-00-004-015-0-000-00  
TID: 12059 BREWER ROBERT J & CHERYL G  
E 20 OF LOT 15 & LOT 14 LESS E 5 BLK 4 1ST ADD - WAYNE CITY  
REAL 2020 157.00 18.84 15.50 191.34  
OFIR-00-004-015-0-000-02  
TID: 12060 TEEL MICHAEL & JEFF  
PT OF LOTS 15 & 16 BLK 4 1ST ADD - WAYNE CITY  
REAL 2020 15.00 1.80 15.50 32.30  
OFIR-00-004-015-0-000-04  
TID: 12061 SANDERS OPAL L N 55 OF W 30 OF LOT 15 & N 55 OF LOT 16 BLK 4 1ST ADD - WAYNE CITY  
REAL 2020 93.00 11.16 15.50 119.66  
OFIR-00-005-002-0-000-00  
TID: 12065 BOYER DARREL M THE STH 90FT OF LOT 3 & 4 BLOCK 5 FIRST ADD WAYNE

REAL 2020 20.00 2.40 15.50 37.90  
OBRG-00-002-001-0-000-00  
TID: 10855 LOGAN LINDA  
LOT 1 BLOCK 2 BARGER ADD - WAYNE CITY  
REAL 2020 519.00 62.28 15.50 596.78  
OBRG-00-002-002-0-000-00  
TID: 10856 FRAZIER BRADLEY  
LOT 2 BLK 2 BARGER ADD - WAYNE CITY  
REAL 2020 589.00 70.68 15.50 675.18  
OFRO-00-001-008-0-000-00  
TID: 17867 MILLER ROBERT S & TERESA  
LOT 8 BLK 1 FOUR OAKS  
REAL 2020 2,015.00 241.80 15.50 2,272.30  
OFXR-00-003-004-0-000-00  
TID: 12333 %HOWARD VIRGINIA DARE TRUST  
BLK 3 LOT 4 FOX RUN ADDITION  
REAL 2020 1,705.00 204.60 15.50 1,925.10  
OFXR-00-003-009-0-000-00  
TID: 112338 CLARK KENNETH RAY, JR  
LOT 9 BLOCK 3 FOX RUN ADDITION  
S 2020 684.85 82.18 15.50 782.53  
OFXR-00-003-013-0-000-00  
TID: 112342 STALLINGS SABRINA B  
BLK 3 LOT 13 FOX RUN ADDITION  
S 2020 658.51 79.02 15.50 753.03  
OFR2-00-001-003-0-000-00  
TID: 112109 FOSTER ROGER DARIN  
BLOCK 1 LOT 3 FOX RUN SECTION 2  
S 2020 632.17 75.86 15.50 723.53  
OFR2-00-001-014-0-000-00  
TID: 112120 PECK JAMES R  
BLOCK 1 LOT 14 FOX RUN SECTION 2  
S 2020 632.17 75.86 15.50 723.53  
OFR2-00-001-017-0-000-00  
TID: 112123 THOMPSON JERALD R & DEBRA L  
BLOCK 1 LOT 17 FOX RUN SECTION 2  
S 2020 711.19 85.34 50.50 847.03  
OFR2-00-001-031-0-000-00  
TID: 112137 ALEXANDER TORI  
BLOCK 1 LOT 31 FOX RUN SECTION 2  
S 2020 632.17 75.86 15.50 723.53  
OFR2-00-001-052-0-000-00  
TID: 112158 KENNEDY JON B & MINDY R  
BLOCK 1 LOT 52 FOX RUN SECTION 2  
S 2020 658.51 79.02 15.50 753.03  
OFXV-00-001-001-0-000-00  
TID: 12358 DOMINGUEZ JOSE L & MARIA C  
FOX VALLEY LOT 1, W 202' OF LOTS 2 & 3, LOTS 79 & 96 ALL IN BLOCK 1 --- AND --- LOT 78 BLOCK 3  
REAL 2020 157.00 18.84 15.50 191.34  
OFXV-00-001-004-0-000-00  
TID: 12363 DOMINGUEZ JOSE L & MARIA C  
FOX VALLEY LOTS 2 & 3 LESS THE W 202' FOR DIBBLE ANNEX, LOTS 4 & 5, LOTS 80-95, LOTS 97-109 ALL IN BLOCK 1 -- AND -- LOT 136 BLOCK 2 -- AND -- LOTS 70-77 BLOCK 3  
REAL 2020 2,687.00 322.44 15.50 3,024.94  
OFXV-00-001-008-0-000-00  
TID: 12369 SMITH MELINDA K  
FOX VALLEY BLOCK 1 LOT 8 LESS W 202' FOR DIBBLE ANNEX  
REAL 2020 153.00 18.36 15.50 186.86  
OFXV-00-001-008-0-001-00  
TID: 12370 SMITH MELINDA K  
FOX VALLEY W 202' BLOCK 1 LOT 8 FOR DIBBLE ANNEX  
REAL 2020 56.00 6.72 15.50 78.22  
OFXV-00-001-009-0-000-00  
TID: 12371 SMITH MELINDA K  
FOX VALLEY BLOCK 1 LOT 9 LESS W 202' FOR DIBBLE ANNEX  
REAL 2020 175.00 21.00 15.50 211.50  
OFXV-00-001-009-0-001-00  
TID: 12372 SMITH MELINDA K  
FOX VALLEY W 202' BLOCK 1 LOT 9 FOR DIBBLE ANNEX  
REAL 2020 56.00 6.72 15.50 78.22  
OFXV-00-001-010-0-000-00  
TID: 12373 MC KEE LENARD C  
FOX VALLEY BLOCK 1 LOT 10 LESS W 202' FOR DIBBLE ANNEX  
REAL 2020 766.00 91.92 15.50 873.42  
OFXV-00-001-010-0-001-00  
TID: 12374 MC KEE LENARD C  
FOX VALLEY W 202' BLOCK 1 LOT 10 FOR DIBBLE ANNEX  
REAL 2020 76.00 9.12 15.50 100.62  
OFRE-00-002-010-0-000-00  
TID: 12298 CASIAS RODOLFO "RUDY"  
E 36' LOT 2 & ALL OF LOTS 3 - 10 BLK 2 FREEMAN ADD  
REAL 2020 837.00 100.44 15.50 952.94  
OGES-00-001-001-0-000-00  
TID: 12480 GARRETT HILL TRUST  
LOT 1 BLOCK 1 GARRETT EST  
REAL 2020 286.00 34.32 15.50 335.82

Visit us at:

purcellregister.com



From page 1B

# Dragons:

p.m. kickoff at Conger Field. Lindsay, who operates out of a spread formation on offense, is coming off a 20-7 victory over Pauls Valley while Purcell is trying to pick up the pieces after losing at Lone Grove last Friday, 41-7. Coach Tracy Scott reports the Leopards are “pretty well balanced between their passing and running”. “They utilize some one back looks on offense and some two back sets. On defense they operate out of the 3-4.” The key? “The key for us is we’ve got to improve and get more experience with our young guys,” Scott said. “We can’t turn the ball over and we can’t give up the big play.”

Scott said Creed Smith turned in a good performance at Lone Grove in his first game as quarterback. “Creed played well,” Scott said. “He had a good game for his first game at quarterback. He handled things well. He threw the ball well, we just didn’t catch it very well.” Scott said his running backs that played did a good job. He was talking about the play of Ryker Fink, Paysen Purcell and Brody Holder. Purcell and Holder combined for 46 yards between them. “They ran well when they had some room,” the coach said. Fink rushed for 80 yards and scored on a four yard plunge. Smith rushed for 58 yards and

had 57 yards through the air. Purcell finished with 240 yards of total offense. “Lone Grove was good and we are young,” Scott said. “It seemed like when the lights came on we got a little wide-eyed. Some of the kids forgot what the coaches had been telling them. That happens with young guys. “We’ve just got to keep coaching,” he said. “Lone Grove was a good football team. We’ve just got to get better and get better in a hurry. At times last Friday we had all young guys out there for the first time in the offensive line. They need experience.” **Dragon notes:** There were no nominations for Player of the Week.

## Purcell-Lindsay series history

Year	Score	Winner
1911	60-0	Lindsay
1912	12-0	Lindsay
1915	21-6	Lindsay
1915	53-6	Lindsay
1916	48-6	Lindsay
1917	20-0	Purcell
1919	26-14	Lindsay
1919	14-7	Lindsay
1921	59-0	Purcell
1922	26-10	Purcell
1923	Weather Cancellation	
1924	19-0	Purcell
1925	45-0	Purcell
1926	41-0	Purcell
1927	18-7	Lindsay
1929	12-0	Purcell
1930	13-0	Purcell
1931	58-0	Purcell
1932	31-0	Purcell
1939	40-0	Purcell
1940	0-0	Tie
1941	19-6	Purcell
1946	71-7	Purcell
1947	19-0	Purcell
1948	45-13	Purcell
1949	12-6	Purcell
1950	42-14	Purcell
1951	26-7	Lindsay
1952	26-20	Purcell
1953	6-0	Lindsay
1954	12-7	Purcell
1955	27-0	Lindsay

1956	51-6	Lindsay
1957	19-0	Lindsay
1958	67-12	Lindsay
1959	24-0	Lindsay
1960	22-0	Purcell
1961	21-6	Lindsay
1962	41-0	Lindsay
1963	27-0	Lindsay
1964	27-0	Lindsay
1965	34-0	Lindsay
1966	27-0	Lindsay
1967	42-6	Lindsay
1968	14-0	Lindsay
1969	19-0	Purcell
1970	34-0	Lindsay
1971	21-6	Lindsay
1972	8-6	Lindsay
1973	25-7	Lindsay
1974	14-13	Lindsay
1975	20-6	Lindsay
1976	7-6	Purcell
1977	22-6	Lindsay
1978	15-14	Lindsay
1979	13-12	Lindsay
1982	7-0	Lindsay
1983	22-9	Lindsay
1984	14-6	Lindsay
1985	21-7	Lindsay
1986	49-16	Purcell
1987	42-12	Purcell
1988	7-6	Lindsay
1989	20-6	Purcell
1990	13-3	Lindsay

1991	14-0	Purcell
1992	28-6	Lindsay
1993	13-6	Lindsay
1994	22-12	Purcell
1995	36-21	Lindsay
1996	26-6	Purcell
1997	28-0	Purcell
1998	19-0	Purcell
1999	33-14	Purcell
2000	26-19	Lindsay
2001	33-0	Lindsay
2002	10-0	Lindsay
2003	18-0	Lindsay
2004	24-13	Purcell
2005	20-13	Purcell
2006	13-7	Purcell
2007	10-3	Lindsay
2008	38-34	Lindsay
2009	36-7	Purcell
2010	48-42 OT	Purcell
2011	48-46	Purcell
2012	35-15	Lindsay
2013	41-20	Purcell
2014	28-7	Lindsay
2015	38-33	Lindsay
2016	28-12	Lindsay
2017	14-0	Purcell
2018	30-6	Purcell
2019	42-12	Purcell
2020	35-28	Purcell
2020	41-14	Purcell

**Lindsay leads series (50-43-1)**



Janet Moore • The Purcell Register  
**Sling it**  
**Purcell freshman** Hannah Whitaker sends a ball home for the Dragons. Whitaker and Co. host Meeker today (Thursday) starting at 5 p.m. They are scheduled to play at Lexington Tuesday with the first pitch set for 5:30 p.m.



# Washington town meeting September 6

**AngieSteele**  
**Washington Correspondent**

The Town of Washington will hold its regular monthly meeting Monday, September 6, at 7 p.m. at Washington Town Hall. The meeting is open to the community. The agenda will be posted on the window of Town Hall by Friday, September 3.

**Washington Elementary Students of the Week**

Congratulations to Washington Elementary Students of the Week. Katie Vaughn, Tyson Babb, Wrynn Mariott and Bryson Andrews represent their second-grade classes for the week of August 30-September 3.

Tyson Babb represents Mrs. Bates’ class. His favorite color is red and he enjoys playing Madden 22. His favorite food is spaghetti and his favorite sport is football. Tyson likes to read his Children’s Bible and watch the movie “Diary of a Wimpy Kid.”

Katie Vaughn is in Mrs. Burch’s class. She likes to play softball and have staring contests. Her favorite food is tacos, and she enjoys P.E. class at school. Katie’s favorite colors are pink, orange and black.

Mrs. Johnson’s class is represented by Bryson Andrews. He likes to play Mario Maker 2 and Disc Golf. His favorite food is pizza, and his favorite song is “Kids Bop.” Bryson enjoys math class at school and reading Dog Man books.

Wrynn Mariott is in Mrs. Talley’s class. Her favorite color is teal and she enjoys playing softball and the game Among Us. Her favorite song is “Cause I’m Bossy.” Wrynn likes to eat Mexican food and watch the movie “Jungle Cruise.”

**Dumping for Dollars**

The Town of Washington will host a Dumping For Dollars Event Saturday, September 11, from 8 a.m. to 12 p.m.

Two large dumpsters will be provided for the community to dump waste. Bring your large and small trash items and fill the rollers full.

Washington football players will be on hand to help unload and working for donations for the Football Booster Club.

The location is the empty lot across from the post office.

Items excluded from the drop include hazardous waste, liquids (paint, oil), tires, or excessively heavy items (such as concrete, brick or fill soil).

**American Legion**

The American Legion will be holding a meeting to save the Washington Chapter of the Legion at 6 p.m. Monday, September 6, at the Senior Center 219 N Turner Street.

Any veteran that served after January 1941 is eligible to join.

If you have any questions, please contact Dale Haynes at 405-823-9051.

**Washington Senior Center**

Lunch is served at the Washington Senior Center at 11:30 a.m. to 12 noon Monday through Friday for senior citizens in the community. Come on down and enjoy lunch and time with friends.

Age 60 and over and any age with a disability is a \$2 donation, under 60 meal charge is \$5.

Menu for September 2-10:

Thursday, September 2—Chicken tetrazzini, broccoli, garlic bread, chocolate no-bake cookies.

Friday, September 3—Steak fritters, mashed potatoes, gravy, green beans, hot rolls, chocolate pudding.

Monday, September 6—Closed in observance of Labor Day.

Tuesday, September 7—Shake and Bake Chicken, oven roasted vegetables, hot roll, pumpkin pie.

Wednesday, September 8—Ground beef stew, cornbread, cake.

Thursday, September 9—Ham, sweet potatoes, cream corn, hot rolls, fruit salad.

Friday, September 10—Lasagna, green beans, garlic bread, cookies.

Friday Music Jam starts at 10 a.m.

All meals are served with a beverage, dessert and salad bar.

**Washington Public Schools Calendar**

September 2—HS-JV Fast Pitch at Westmoore Festival; JH/HS Cross Country at Meeker, 10 a.m.; JH Fast Pitch vs. Westmoore.

September 3—High School Football vs Sulphur, home, 7 p.m.

September 7—HS Fast-Pitch at Moore; JH/HS Cross Country at Marlow, 4:45 p.m.; JH Fast-Pitch vs. Moore; JH/HS Cross Country at Anadarko, 9:30 a.m.

September 9—HS Fast-Pitch at Silo Tournament; JH Football vs Bridge Creek (2 games, 5:30 p.m. start); JH Fast-Pitch at Firelake Tournament.

September 10—HS Fast-Pitch at Silo Tournament; High School Football at Lindsay, 7 p.m.; JH Fast-Pitch at Firelake Tournament

September 13—School Board Meeting.

October 11—School Board Meeting.

November 8—School Board Meeting.

December 13—School Board Meeting.

**Dale K. Graham Veterans Foundation**

Each week that goes by I have been able to see an increase in the number of veterans claims our volunteers have been able to help us to process. Also, the quality continues to improve as our volunteers receive more of our in-house training. I believe that we will be able to continue to increase the number of veterans and surviving spouses that we assist each week.

Last Thursday our triage team was able to assist 45 veterans with their claims for service-connection of a new disability or for an increase of an existing service-connected disability. When our triage teams meet with a veteran their VA claims folder has been reviewed, this then enables our team member to know what disabilities should be reevaluated or to file for a secondary condition to an existing disability.

When we review a veterans VBMS records his or her service medical records are usually available to our accredited volunteers. By having this access

to view veterans records we can probably find the evidence that will support the veterans claim for service connection of an injury that occurred in the military.

One of the most common secondary conditions that many veterans have been diagnosed with is depression that was caused by an injury or disability that was caused by or aggravated while in the military. An example could be depression caused by a back injury that occurred in the military and has been granted service connection. Many people who have chronic back pain will suffer from depression.

For those of you who are following our story. One of our drivers Clayton Lee found a small six-inch square wooden urn with a Marine emblem attached on the side of Highway 62 near Blanchard. One of our other volunteers Brad Nelson was given the task to find out whose ashes were inside and to return them to the family.

We believe that the urn was stolen during a burglary and discarded when they figured out what they had taken. Brad posted his search on Facebook where it has had over 50,000

hits along with three tv stations broadcasting information. We would like to see this Marine’s ashes returned to his family as soon as possible. A photo is available on our Facebook page.

We are always looking to add more volunteers. How many people we have behind the scenes affects how many people we can serve. If you have a little extra time on your hands, please take the opportunity to help us help others.

For those who would like to join our organization please email [paige@dkgf.org](mailto:paige@dkgf.org).

To donate to our Foundation, you can do so online at [dalekgrahamveteransfoundation.org](http://dalekgrahamveteransfoundation.org) or mail a check to Dale K. Graham Veterans Founda-

tion, 1268 N. Interstate Drive, Norman, OK, 73072.

**Dale K. Graham,**  
**Accredited Claims Agent**  
**Dale K. Graham**  
**Veterans Foundation**  
**Washington Correspondent**

**Contact Information**  
I would love to share your personal or community news with our readers.

My contact information is [angiesteele73@gmail.com](mailto:angiesteele73@gmail.com) or 413-2471 if you have any news to share, story ideas, or if you have someone you would like to see a feature article about. Send me birthday, anniversary, or personal news you would like to share with our community.

**Angie Steele**



• Photo by Suzy Talley

## Students of the Week

**Katie Vaughn,** Tyson Babb, Wrynn Mariott and Bryson Andrews represent their second grade classes at Washington Elementary School as Students of the Week for August 30-September 3.



• Photo provided

## Playing strong

**The Lady Warriors** finished week 3 strong. They won all 3 district games and now hold a 14-1 record for the season.



• Photo provided

## Senior Spotlight

**Senior Sunday:** Lane Steele, #21, is one of the most impactful players on the field, an outstanding playmaker, and a great team captain. Lane started playing football when he was 5, with this experience #21 has become one of the smartest athletes on and off the field. He is a current candidate for the 2026 class of the Air Force Academy. After high school, he will either enter the Academy or attend college then officer training school. Playing football in college is his ultimate dream. He one day hopes to become a pilot for the United States Air Force. Brought to you by the Washington STUCO.

The Purcell Register

Classifieds

COMPUTERS

DALE'S ETC. COMPUTER sales & service. Repair, rebuild, and upgrade all brands. Free estimates. Reconditioned systems from \$299. 709 W Jackson, Purcell. 527-2949. 01/02/tfc

GARAGE SALES

LIVING ESTATE SALE: 1 Mile East of Lexington, Hwy 39. Fri.-Sat.-Sun. "Bargain Day" Mon. Microwave, vacuums, furniture, fishing & hunting, outdoor furniture, BBQ Grill, 2 old lawn chairs, auto & carpenter tools, 3 large ladders, cook stove, refrigerator with water & ice, washer, dryer, 2 window ACs, bedroom suite, lots, lots more. 9/2/1tp

MOVING SALE: 415 S.E. 2nd, Lexington. Friday and Saturday, 9 a.m.-? Lots and lots of stuff. 09/02/1tp

NORMAN FLEA MARKET. Flea Market and biggest garage sale in Norman. Friday, September 3, & Saturday, September 4, 8-5. 615 E. Robinson, Cleveland County Fairgrounds. Over 50 booths of everything you can imagine. Call 405-613-6992 for more info. 09/02/1tc

THE FARM HOUSE will be open Friday, September 3, and Saturday, September 4, 10-4. Antiques, vintage, collectables, and much more. 21031 100 St., northwest of Maysville. Go south on Hwy 74 to Hwy 24 then west 4 miles. 09/02/1tp

HAY & GRAIN

CUSTOM HAY Cutting & Baling. \$20 per 4x5 round bales. Call 405-207-1774. 09/02/4tc

HELP WANTED

ADMINISTRATIVE ASSISTANT needed. Full-time with benefits. Quick Books is helpful. Apply in person at Steelco, I-35 exit 79, Paoli. 09/02/2tc

HELP WANTED: Christian Life Daycare is hiring for full-time and part-time positions. Must love children, be energetic, and a team player. Must be able to pass a national background and fingerprint check. Apply in person at 230 W. Apache, Purcell. 08/26/2tc

HELP WANTED: Experienced full-time dietary cook for local assisted living. Looking for dependable team members who love serving our seniors. Great work environment and benefits. Apply at 1215 Westbrook Blvd., Purcell, OK or email resume to [admin@westbrookgardens.com](mailto:admin@westbrookgardens.com). 8/26/2tc

HELP WANTED: Full-time Maintenance position available at Westbrook Gardens SLC. Must be dependable and hardworking, working knowledge of various aspects of maintenance such as plumbing, painting, electrical preferred. Experience working in assisted livings a plus. Benefit package available. Please apply at 1215 Westbrook Blvd., Purcell, OK. 08/26/2tc

HELP WANTED: Jerry Tucker Roustabout is seeking field hands, operators and truck drivers for their Roustabout, Pipeline, Crane and Dirt Work divisions. Applications are available at 1409 SE 4th in Lindsay or email to [jdtucker@windstream.net](mailto:jdtucker@windstream.net). 8/26/2tp

NOW ACCEPTING APPLICATIONS for Salesperson. Please apply in person at Steelco, I-35 exit 79, Paoli. 09/02/tc

Ross' Lawn Service

• Complete Lawn Maintenance

• Weed Control

• Fall Cleanup

• Deck/Fence Preservation

Residential and Commercial  
Call Ross Shore @  
**306-1928**

Annie & Lloyd Tree & Landscape Service

• Tree & shrub trimming

• Tree removal

• Stump grinding

• Landscaping

• Sodding

• Concrete Work

• Bucket Truck

• Painting

• Fencing

• Roofing

• Construction

Free Estimates Insured  
**527-7731**

Put your lawn on autopilot with

M's LAWN SPRAYING LLC

Mike Jones

**405.243.4599**  
LIC #9338

• Weed Control

• Fertilizer

• Aeration

• Armyworm Treatment

TRADE OUT LOVELY WELL-LOCATED CUSTOM-BUILT HOME PLUS MODEST SALARY FOR PART-TIME HELP & MGMT.

Home over 1,700 sq. ft. • 1506 Green Avenue

VEHICLE PROVIDED • NO SMOKING in home or vehicle

Duties average 20-30 hours per week related to:

• Large local property, GVF Living Laboratory (3500 Acres)

• with multiple homes and outbuildings

• Security and oversight

• Light hands-on maintenance and repair

• Supervision of repair, maintenance, construction and remodeling

• Feeding horses (daily)

• Start and briefly drive vehicles weekly

QUALIFICATIONS MUST INCLUDE:

your own health insurance, supplemental retirement income, good credit and good references

Please send thorough and updated resume by fax to 405-527-0104 or email to [gvfoffice@impactsquared.com](mailto:gvfoffice@impactsquared.com) and Call 405-990-0452

A full background/credit check will be completed

SPECIAL COW SALE

**SATURDAY, SEPT. 11 AT NOON**

**Apache Auction Market Apache, OK**

Selling bred cows and pairs off local ranches

For more information, films and descriptions visit

**888-926-9696**

**www.stockmanoklahoma.com**





# Classifieds

405-527-2126  
purcellregister.com/classifieds



**FOR SALE**

\$11.00 up to 40 words, 20¢ per word after  
DEADLINE: 11 a.m. on Tuesday



**GARAGE**



**Help Wanted**



**Dillard GROUP**

REAL ESTATE  
www.jimwest.realtor

Office  
**405-366-7707**  
**405-760-7849**



**Jim West**  
Broker Associate

**Find Your Next Home at [www.jimwest.realtor](http://www.jimwest.realtor)**  
Text or Call me at 405-760-7849 to get your property on the market

# MUSGRAVE

## Real Estate

*Your Brand for Real Estate*

### MusgraveOk.com

### LandAndRanchesOK.com

*Wonderful ranches, great lands, residential, and commercial in and around central Oklahoma.*

Please visit our website or our office for a complete list including photos and all contact info. We look forward to helping you buy or sell your real estate property.

407 W. Main  
Purcell, OK 73080

405-527-9230 405-527-5638  
Email: [caleb@musgraveok.com](mailto:caleb@musgraveok.com)

*Let our team of full-time professional realtors help you with your most important investment.*



Reneé Barnes 659-7335	Donelda Ellis 830-1317	Ted Idleman 623-2896	Regena McNatt 659-7620	Jana Hoffman 313-2008
Ron Musgrave 615-4810	Joell Gray 620-4651	Lonnie Gilley 926-7140	Ashley Webster 996-6749	

### FT Housekeeper night shift needed in Environmental Services at Lindsay Municipal Hospital.

LMH pays 100% medical, dental and vision insurance premiums.  
Only online applications are accepted.  
Apply at [lindsayhospital.com](http://lindsayhospital.com).  
No phone calls please.

### Full-Time Night Shift Respiratory Therapist needed at Lindsay Municipal Hospital.

Experience required. Associate degree in Respiratory Therapy, Certification as a Registered Respiratory Therapist, Licensure in Oklahoma, and BLS, ACLS and PALS certification all required. LMH pays 100% medical, dental and vision premiums.  
Only online applications are accepted.  
Apply at [lindsayhospital.com](http://lindsayhospital.com).  
No phone calls please.

### Registered Nurse needed at Lindsay Municipal Hospital.

FT Night Shift Experience Preferred  
LMH pays 100% medical, dental, and vision insurance premiums.  
Only online applications are accepted.  
Apply at [lindsayhospital.com](http://lindsayhospital.com).  
No phone calls please.

### THE TOWN OF MAYSVILLE

is accepting applications for  
**Full-Time Maintenance Worker**

Must have a valid Oklahoma driver's license, be a U.S. Citizen and have a clear criminal background and pass a drug test. Salary will be based on experience.

Applications are available  
Monday thru Friday, 8:00 a.m. to 4:30 p.m. at  
**510 Main Street, Maysville, OK**

### WANTED 1,000 ACRES OR MORE

Close to Purcell or Lexington  
*Green Valley Farms*  
**(405) 990-0452**

### HELP WANTED

STEELCO is now accepting applications for Warehouse Worker Associate. Apply in person at Steelco, I-35 exit 79, Paoli. 09/02/2tc

### LIVESTOCK

THE OKLAHOMA HORSESHOEING SCHOOL will do horseshoeing for \$30; trimming for \$15; and teeth floating for \$20 by appointment. 405-288-6085. 01/02/tfc

### RENTALS

APARTMENT FOR RENT: 107 S. Canadian. One bedroom, appliances and washer & dryer included. Utilities and gas not furnished. \$550 per month, \$300 deposit. For information contact Carville Properties, 405-527-0980, 405-919-3727 or 405-550-2574. 08/26/3tc

APARTMENT FOR RENT: Upstairs apartment, 3 bedroom, one bath, large living and kitchen. Appliances furnished plus washer & dryer. 104 S. Canadian, Apt. C. \$750 monthly plus \$300 deposit. Inquire: 108 W. Main Street or call 405-919-3727 or 405-550-2574. 08/26/3tc

### SERVICES

VACUUM AND SEWING machine repair. Parts and services for all brands. We also stock bags and belts! Dale's Etc. 709 W. Jackson, Purcell 527-2949. 01/02/tfc

### WANTED

WANTED: Seasoned fire wood. Call 405-642-2262. 08/26/tfc

### PCA needed at Lindsay Municipal Hospital.

FT Night Shift.  
LMH pays 100% for medical, dental, and vision insurance premiums.  
Only online applications are accepted.  
Apply at [lindsayhospital.com](http://lindsayhospital.com).  
No phone calls please.

### DUPLX FOR RENT

1508 S. Green Ave  
1 br, 1 bath 1 yr lease  
First & last mo rent at  
\$395/mo + \$100 deposit (\$890)  
*Two Yrs Previous landlord(s), employment & excellent credit references required.*  
No pets, no smoking.  
**527-0102**



**Check out our listings and see why our proven selling system creates happy sellers!**



**920 Mockingbird Ln, Purcell**  
\$139,900  
3 bd, 1.1 bath  
1,473 sq. ft.



**16210 Blanton View, Wayne**  
\$850,000  
2,352 sq. ft., 16.5 acres  
22 stall barn, arena



**Ladd Rd, Goldsby**  
\$1,600,000  
25 acres  
I-35 Frontage



**128 W Beech St, Lexington**  
\$177,500  
5 bed, 2 bath  
2,360 sq. ft.



**W Broadway St, Lexington**  
\$39,900  
.769 acres  
Commercial Lot



**10609 SE 164th St, Norman**  
\$1,200,000  
60 acres  
19 stall barn, arena

See all of our listings at [wrcok.com](http://wrcok.com)

**Interested in becoming a real estate agent? Are you a current agent that wants to join our team? Call Trent Mitchell at 405-613-2620**

405-360-0303 | 120 Lester Ln, Purcell, OK 73080



**COLDWELL BANKER**

HEART OF OKLAHOMA REAL ESTATE

Each office is independently owned and operated  
Residential - Acreages & Land - New Homes  
Farms & Ranches - Commercially Zoned

**Your Perfect Partner<sup>SM</sup>**

**TWO LOCATIONS TO SERVE YOU**

**1800 North Green, Purcell, OK**  
**527-3012**  
*Than Maynard, Broker*

**719 24th Avenue SW, Norman, OK**  
**366-9600**  
*Nancy Maynard, Broker*

**ALL PROPERTIES ARE ON OKC MULTI-LIST SYSTEM (MLS).**

**NEW LISTINGS**

**604 W APACHE** 3/1 frame home offer 'as-is'. \$50,000 #970824

**511 W ADAMS** 3/1-1/1 Fresh paint, carpet & kitchen flooring. \$109,500 #969056

**201 S GREEN AVE** Office building w/ shop & storage unit. Plus, 2 additional city lots & a frame home! \$750,000 #970718

**HOMES**

**1103 PARKVIEW CIRCLE** 3/2/3 brick home built in 1990. 1200 sq. ft. set on .33 acre. 3 car garage. Large, fenced backyard. \$234,500 #969993

**1756 COUNTY ROAD** 1260 Double wide on 5 acres. Offered 'as-is'.

**219 W VAN BUREN** Opportunity to make improvements & while living there! Must see to appreciate the possibilities. Sold as is \$75,000 #968117

**INVESTMENT OPPORTUNITY!** 2 bed frame home needs work! 125 W Gros Ventre \$30,000 #968166

**INVESTMENT OPPORTUNITY!** 2 bed frame home needs work! 117 W Comanche \$37,500 #968086

**INVESTMENT OPPORTUNITY!** 2 bed frame home needs work! 423 W Delaware \$37,500 #968166

**213 W JEFFERSON** 1-1/2 bath, 1100 sq. ft. \$36,000 #967880

**INVESTMENT OPPORTUNITY!** 2 bedroom frame home. Large lot. 409 S Santa Fe #966637 \$39,500

**5 ACRES** on 168th Perfect place for your new home! Full life home. 1200 sq. ft. with large trees. \$369,906 #35,000

**17800 168TH ST** 2000SF 3/2 home on 10 acres. Home has 3 car garage. 2 ponds and large trees. #966786 \$150,000

**NEW CONSTRUCTION** 1130 Woodbrook Drive 4/2/3, 1891SF on ~0.75 acre. \$282,000 #963473

**10972 LAKE ROAD AVE** Custom built frame home on 10 acres. 1200 sq. ft. with 3 car garage. 2 ponds and large trees. \$250,000 #964833

**HISTORIC HOME TO RESTORE!** On one of the few brick, tree lined streets left in Purcell. Great curb appeal. REDUCED TO \$122,500 #962247

**506 W CHICKASAW**, Lindsay Special Opportunity 2/2 bath, 1300 sq. ft. school. Backyard. \$103,000 #960892

**3 BD 2 BATH** on 5 acres. 2 car garage. \$60,000 #959422

**NEW CONSTRUCTION** 933 Woodbrook Drive 4/2/3, 1891SF on ~0.75 acre. \$282,000 #963473

**NEW CONSTRUCTION** 929 Woodbrook Blvd 4/2/3, 1891SF on ~0.75 acre. \$282,000 #963473

**ACREAGES, LOTS AND COMMERCIAL**

**9024 BURKETT** Only 1 Noble Res. Lot left! ~2.24 Acres w/CC&Rs. \$42,500 #923448

**WE GIVE YOUR PROPERTY THE MOST EXPOSURE.**

THAN MAYNARD Broker 990-8862 TONY CHRISTIAN 615-8871 BOB DICKSON 830-1473 RONNIE MAYNARD Office Manager 659-8217

**www.cbheart.com**

**DON'T WAIT!** Hunt deer, turkey & raise cattle on your own 162 acres. Sell top soil, participate in farm programs. Sec 21 T3N R4W Garvin county. Oilfield sites not included acreage. MLS#964317 \$380,000

**24 LONGVIEW** Large trees on this 7.31 acres. Nice cleared area ready for your new home. CC&Rs. \$69,900 #964828

**REDUCED/65' X 130' LOT** at the 830 W Brule. Has old house (no value) & city utilities. \$17,500 #962452

**REDUCED/40 ACRES** & 2006 mobile home. Good pasture, pond, fenced, country blacktop road on 2 sides. 13001 Box Rd \$298,500

**192 ACRES & 3 STORY HOME** in Washington SD. 80ac is #1 bottom, addtl 30ac bottom, grassland, & creek. 5 ponds, hay barns, equip shed, storage bldgs. Well water & 3 rural water taps. Home is 4,000sf unfinished except for 1200sf over the garage w/LR, BR, Kit & util, lifetime roof, vinyl siding & soffit. #936100

**DON'T MISS THIS 2 ACS** High demand area, zoned ag, ready to be developed. Potentially being changed to residential 201 S 8th St. Noble #954676

**DESIRABLE** lot in Wayne for your starter or retirement home. 5 mile to Purcell Walmart, 30 min to Norman. Possible build to suit. Owner/agent

**327 S GREEN** Commercially zoned. Could be restaurant, gas place, retail, etc. \$62,500 #886398



**STEEL BUILDINGS**  
Blanchard, OK



**PRECISION BODY SHOP**  
COLLISION CENTER

**30' x 40' x 10' walls**

- 4" 3500 lb Floor w/ Fiber mesh
- 24" Pier holes w/rebar
- 26 Ga. Color R-Panel 40 yr.
- Color eave trim
- 1-10'x8' Commercial door
- 1-3' Walk-in door
- Turn Key on your Location

**30' x 50' x 12' walls**

- 4" 3500 lb Floor w/ Fiber mesh
- 24" Pier holes w/rebar
- 26 Ga. Color R-Panel 40 yr.
- Color eave trim
- 1-12'x10' Commercial door
- 1-3' Walk-in door
- Turn Key on your Location

**CALL FOR QUOTE**

*Our buildings are built with 40 yr. 26 ga. R-Panel sheet metal, full trim package, 16" windlock gussets. Insulated models have R-10 rated 3" white vinyl commercial insulation. All sizes and doors available. Before you buy... compare, and you'll buy a Barker Steel Building.*

**"Quality At Prices You Can Afford"** FARM • COMMERCIAL • RESIDENTIAL

**405-596-5566** [www.barkersteelbuildings.com](http://www.barkersteelbuildings.com)

### Dietary Cook needed at Lindsay Municipal Hospital.

Day Shift. Full Time.  
LMH pays 100% medical, dental, and vision insurance premiums.  
Only online applications are accepted.  
Apply at [lindsayhospital.com](http://lindsayhospital.com).  
No phone calls please.

### FT LPN in Case Management needed at Lindsay Municipal Hospital.

M-F no weekends.  
Experience in Case Management required. LMH pays 100% medical, dental, and vision insurance premiums.  
Only online applications are accepted.  
Apply at [lindsayhospital.com](http://lindsayhospital.com).  
No phone calls please.

### Licensed Practical Nurse needed at Lindsay Municipal Hospital.

Flex position.  
Only online applications are accepted.  
Apply at [lindsayhospital.com](http://lindsayhospital.com).  
No phone calls please.

### Registered Nurse needed at Lindsay Municipal Hospital.

Flex position.  
Only online applications are accepted.  
Apply at [lindsayhospital.com](http://lindsayhospital.com).  
No phone calls please.

### OKLAHOMA CLASSIFIED AD NETWORK

FOR MORE INFO CALL  
**1-888-815-2672**

**WANT TO BUY**

**OLD GUITARS WANTED** - Larry Bring\$ CASH for vintage USA guitars, tube amps, banjos, mandolins, etc. Fender, Gibson, Martin, Gretsch, others. Call or text 918-288-2222 [www.stringswest.com](http://www.stringswest.com)

**AUCTION**

**LIVE / ONLINE CONSIGNMENT AUCTION.** Tues. Sept. 7th at 10 am. Consignemnt Deadline Aug 20th. '00 Peterbilt 379 with 6NZ, Merrit 53' Tandem with Tag Cattle Pot, Drop Deck Trier, JD 4240, CIH 2390, 56" Cultivator, Travel Trier, MacDon D60-D Header, WW 24x6"8" Stock Trier, Westfield Mk 80-61 Auger, Shaver Post Driver, Implements and Much More! [wigginsauctioneers.com](http://wigginsauctioneers.com) 580-233-3066

**BATH & SHOWER UPDATES**

**BATH & SHOWER UPDATES** in as little as ONE DAY! Affordable prices! No payments for 18 months! Lifetime warranty. Professional installs. Senior & Military Discounts available. Call: 844-958-4235.

**DONATE YOUR CAR**

**DONATE YOUR CAR FOR KIDS!** Fast Free Pickup - 24-Hour Response - Running or not! Maximum Tax Donation & NO EMISSION TEST! Call Now. 844-334-8202.

### WANTED 10 HOMES NEEDING METAL ROOFS SIDING OR WINDOWS

for our Advertising Program.  
We are opening a branch office and will be using these homes for advertising purposes.  
Upon being selected.  
Receive Free Storm Door.

**SAVE HUNDREDS NO MONEY DOWN PAYMENTS \$89/mo\***  
FREE ESTIMATES  
Senior/Military Discounts. \*wac

**CALL NOW! 866-878-6443**